

# Stephens State Forest - Lucas Unit






Hwy 34

Hwy 65

137th Trl

467th St

## LEGEND

-  State Land Boundary
-  Hiking Trails
-  Unimproved / Dirt Roads
-  Campgrounds
-  Parking

Directions: From Lucas, go west on Hwy 34 for approximately one mile, then turn south on 137th Trl. Map Updated January 2018

0 0.1 0.2 0.4 0.6 0.8 Miles



T72N R23W; LUCAS CO, IA

Lucas Unit: 1,364 Acres

