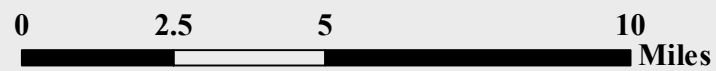

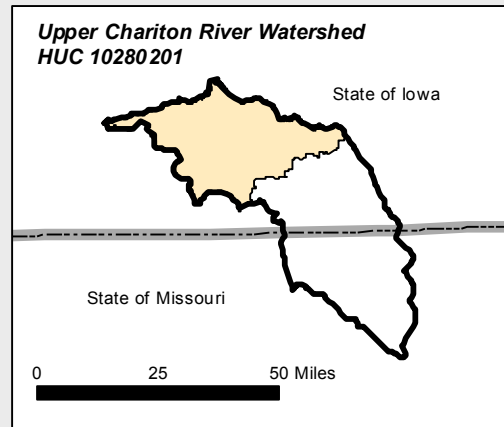
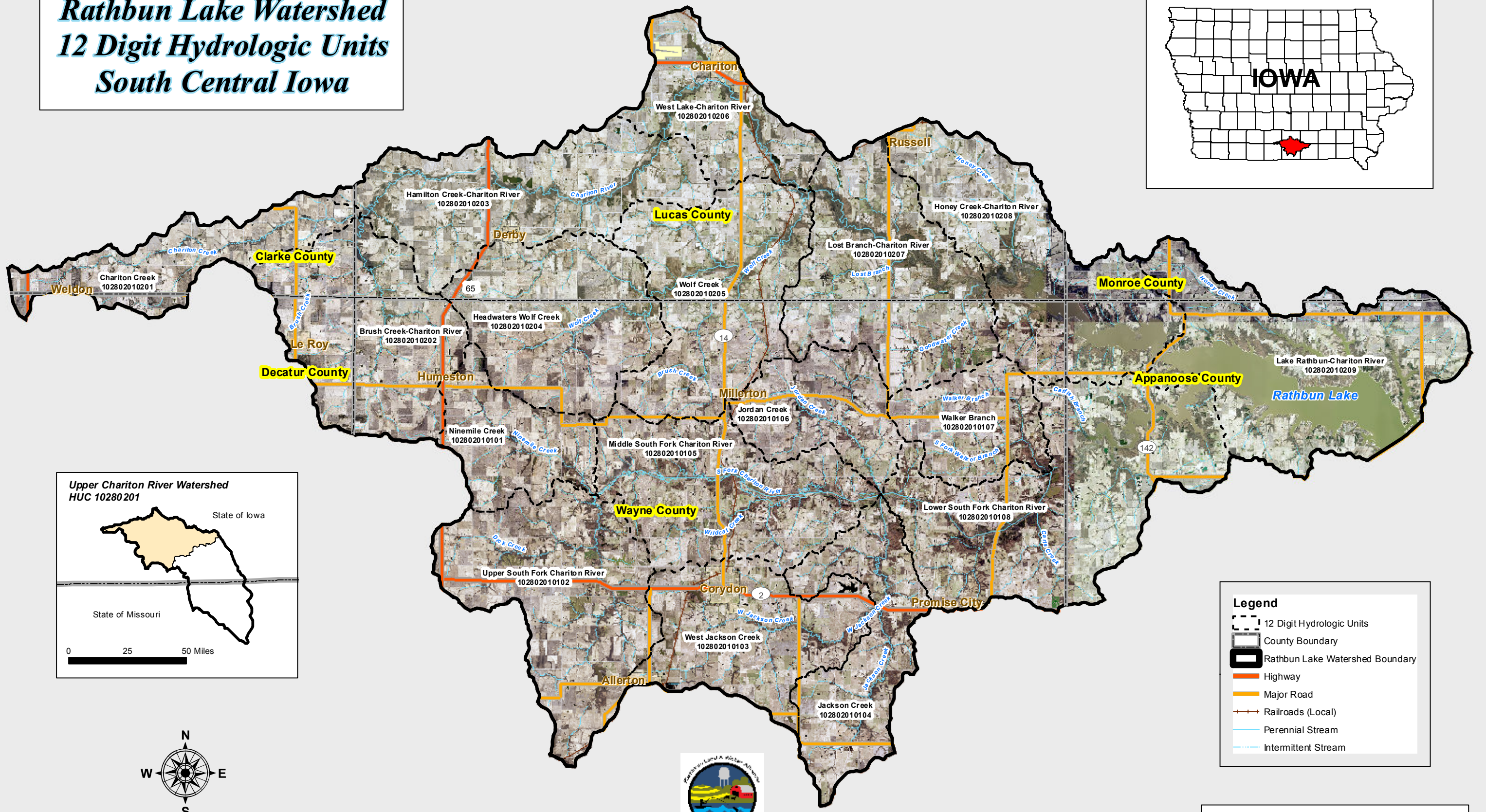
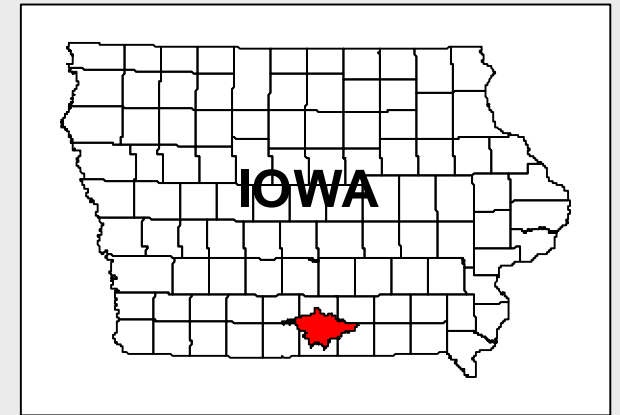


Rathbun Lake Watershed 12 Digit Hydrologic Units South Central Iowa



Protect Rathbun Lake
Interim Watershed Management Plan

Legend

- 12 Digit Hydrologic Units
- County Boundary
- Rathbun Lake Watershed Boundary
- Highway
- Major Road
- Railroads (Local)
- Perennial Stream
- Intermittent Stream

Source: Rathbun Regional Water Association
Iowa DNR NRGIS
ESRI Data and Maps
USDA Data