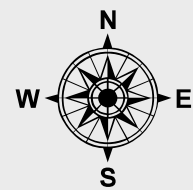
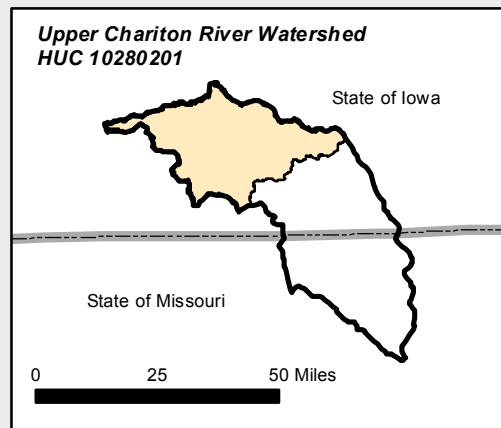
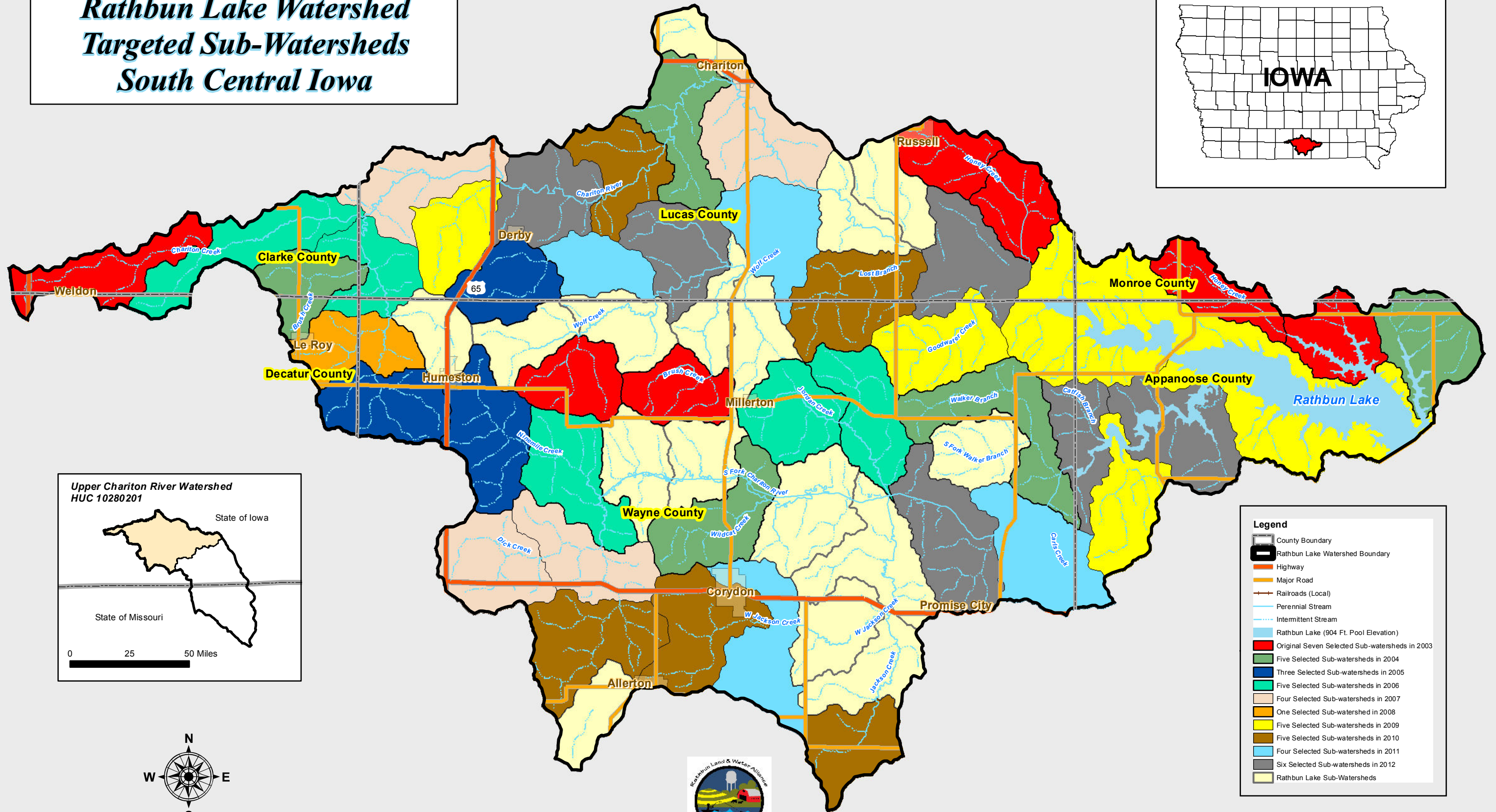
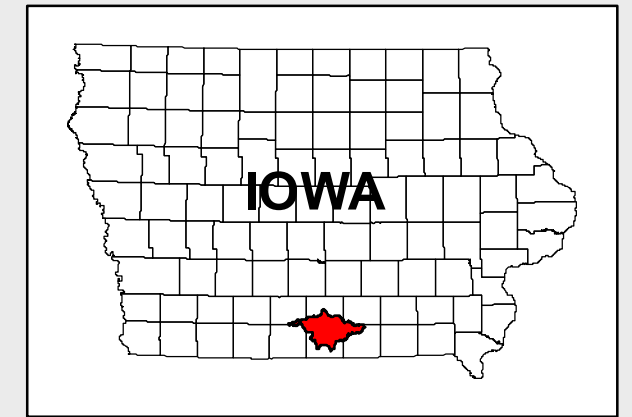


Rathbun Lake Watershed Targeted Sub-Watersheds South Central Iowa



Protect Rathbun Lake
Interim Watershed Management Plan

Legend

- County Boundary
- Rathbun Lake Watershed Boundary
- Highway
- Major Road
- Railroads (Local)
- Perennial Stream
- Intermittent Stream
- Rathbun Lake (904 Ft. Pool Elevation)
- Original Seven Selected Sub-watersheds in 2003
- Five Selected Sub-watersheds in 2004
- Three Selected Sub-watersheds in 2005
- Five Selected Sub-watersheds in 2006
- Four Selected Sub-watersheds in 2007
- One Selected Sub-watershed in 2008
- Five Selected Sub-watersheds in 2009
- Five Selected Sub-watersheds in 2010
- Four Selected Sub-watersheds in 2011
- Six Selected Sub-watersheds in 2012
- Rathbun Lake Sub-Watersheds

Source: Rathbun Regional Water Association
Iowa DNR NRGIS
ESRI Data and Maps
USDA Data