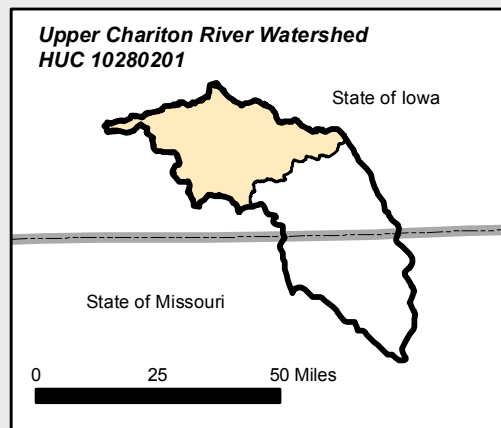
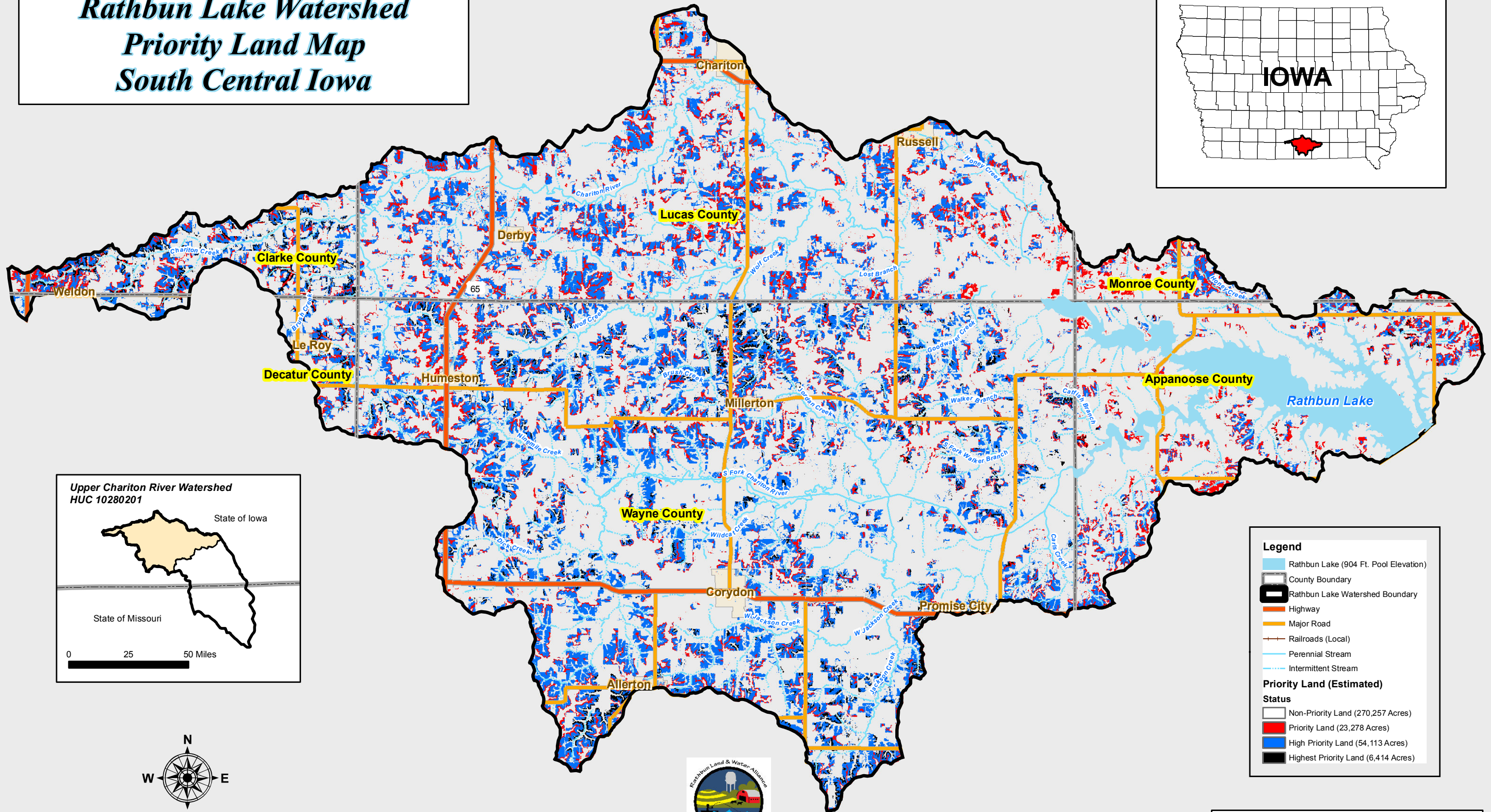
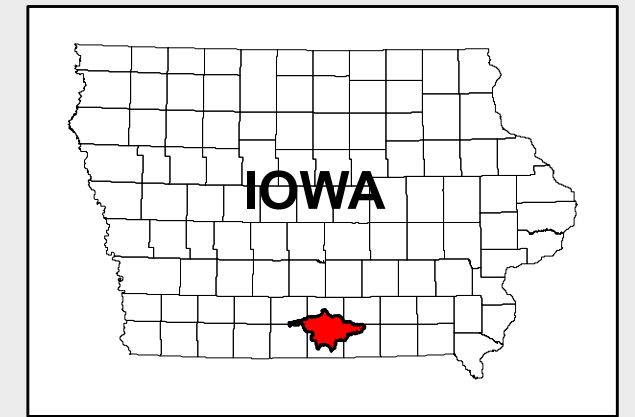


Rathbun Lake Watershed Priority Land Map South Central Iowa




Legend

- Rathbun Lake (904 Ft. Pool Elevation)
- County Boundary
- Rathbun Lake Watershed Boundary
- Highway
- Major Road
- Railroads (Local)
- Perennial Stream
- Intermittent Stream

Priority Land (Estimated)

Status

- Non-Priority Land (270,257 Acres)
- Priority Land (23,278 Acres)
- High Priority Land (54,113 Acres)
- Highest Priority Land (6,414 Acres)



Protect Rathbun Lake
Interim Watershed Management Plan

Source: Rathbun Regional Water Association
Iowa DNR NRGIS
ESRI Data and Maps
USDA Data