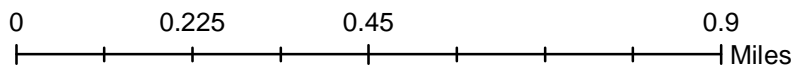
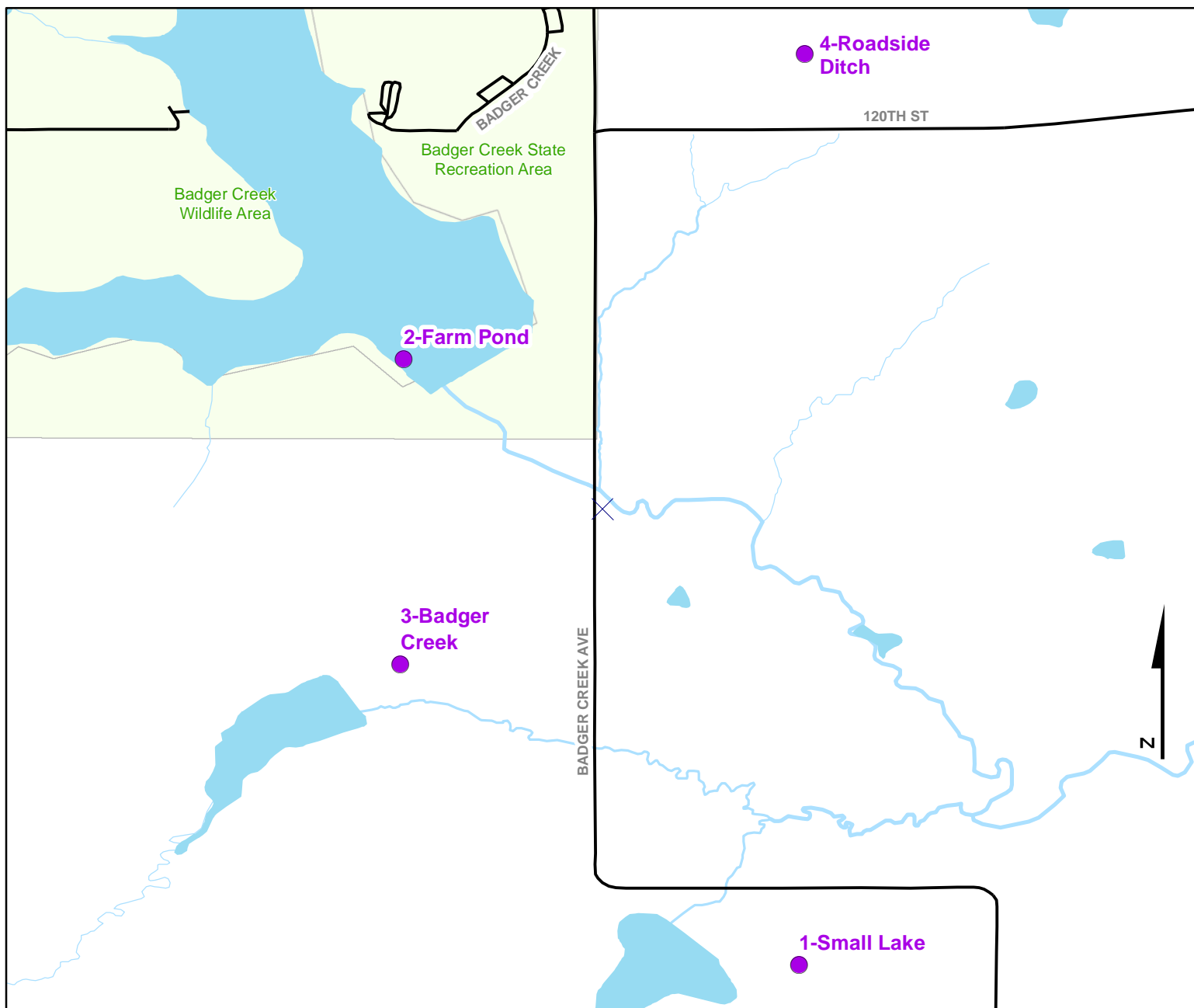


Volunteer Wildlife Monitoring Program (VWMP) Frog and Toad Survey

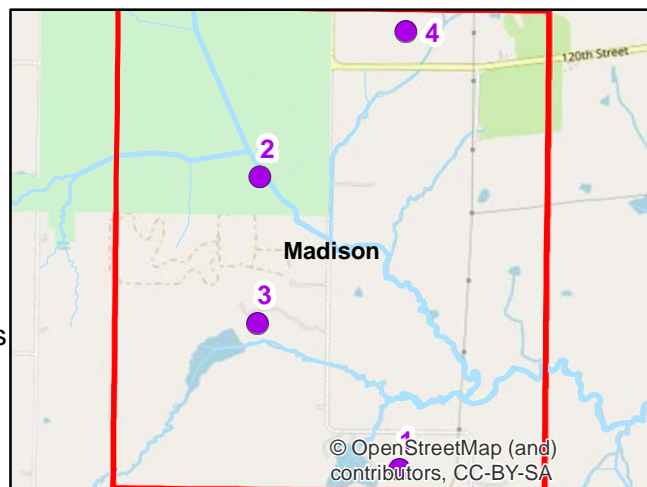


Route ID: 73 County: Madison



Legend

- Trails
- Survey Stops



VOLUNTEER WILDLIFE MONITORING PROGRAM

Survey Route Description

Route 73

Name

Address

Phone

E-mail

Site No	Site Name	County	T	R	S	Q	Latitude	Longitude	Wetland Type
1	Small Lake	Madison	77N	27W	24	NE	41.4542779	-93.9016410	Permanent Open Water
	Description:	South side of road bend at field access entrance 50 yards from small lake							
2	Farm Pond	Madison	77N	27W	13	NW	41.4686920	-93.9110618	Permanent Open Water
	Description:	West side of road, 20 yards from pond							
3	Badger Creek	Madison	77N	27W	13	SW	41.4614360	-93.9111338	Permanent Open Water
	Description:	Boat ramp, east shore of badger creek							
4	Roadside Ditch	Madison	77N	27W	12	SE	41.4759618	-93.9015193	Ephemeral Flooded Area
	Description:	East side of road, hill top							