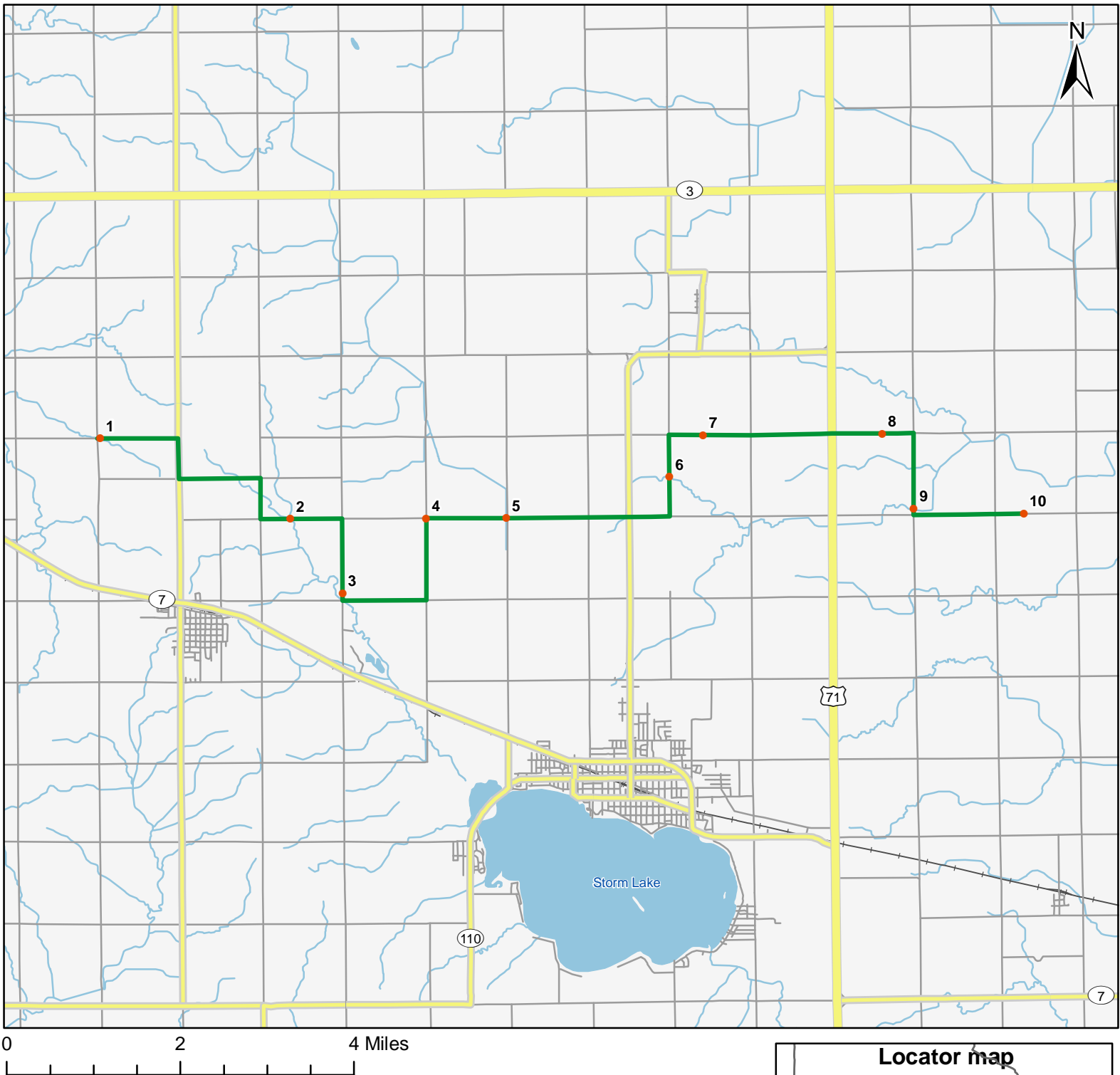


North American Amphibian Monitoring Program



Route: 360508 Alta, IA



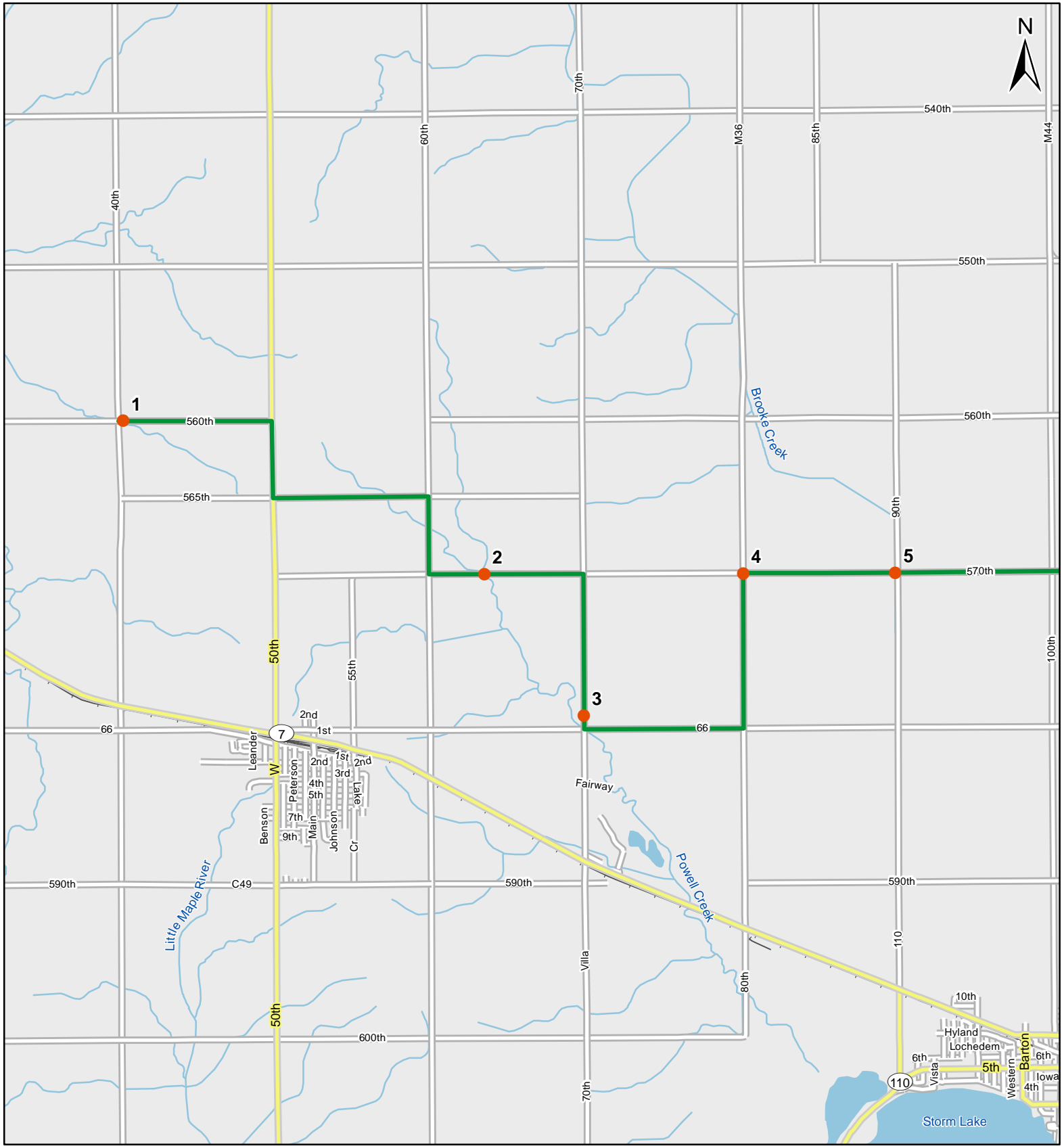
Legend

- Stop Locations
- Route Path



For more information, please visit the NAAMP website:
<http://www.pwrc.usgs.gov/naamp/>

Route: 360508 Alta, IA



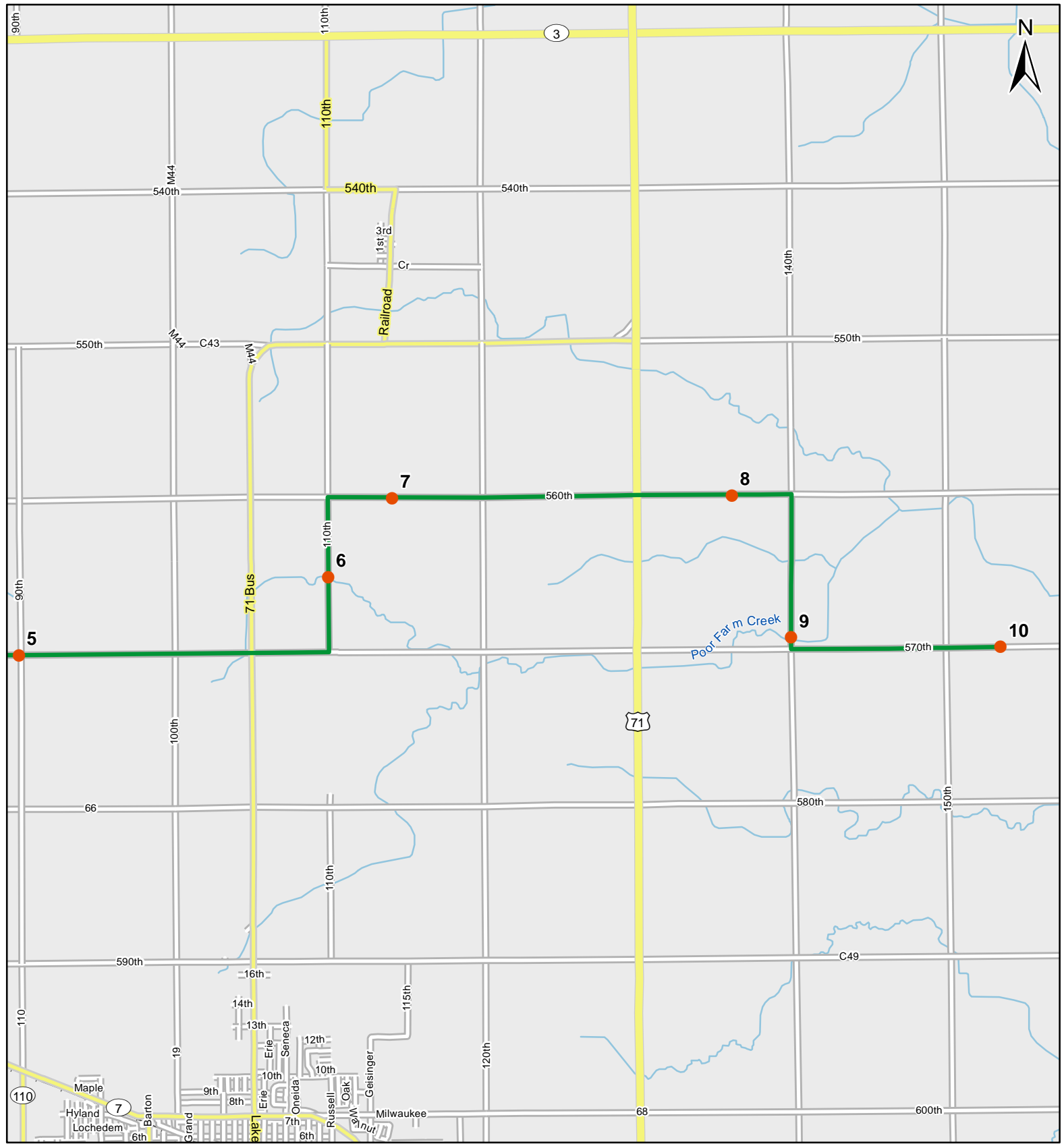
0 1 Miles

1:50,000

Legend

- Stop Locations
- Route Path

Route: 360508 Alta, IA



1:50,000

Legend

- Stop Locations
- Route Path



Frog and Toad Call Survey Route Description

Route ID **360508**

Established:

Site Number	Name	County	Latitude	Longitude	Directions
1	0	Buena Vista	42.7056999	-95.3281021	Start about 15 yards east of intersection of 560th and 40th. Deep ditch with cattails on both sides of road.
2	3.3	Buena Vista	42.6911011	-95.282402	Turn right (south) on M31 for a mile then turn left on 570th and go ~1.3 miles. Grassed waterway on south (right) side of road. In July area next to road was flooded.
3	4.9	Buena Vista	42.6777992	-95.2698975	Take a right (south) on 70th ave, and go 0.9 miles. Pond on right side of road.
4	7	Buena Vista	42.6910019	-95.2494965	Take a left on 580th/CR66 and go 1 mile then turn left on 80th/M36 and go 1 mile. At intersection with 570th stop. Grassed waterways just to the north of this intersection on either side of M36.
5	8	Buena Vista	42.6908989	-95.2302017	Drive east one mile to intersection with 90th. Deep ditch crosses under 570th with standing water.
6	10.5	Buena Vista	42.6980019	-95.1908035	Continue east on 570th. Turn left (north) on 110th and go 0.5 miles. Tiny bridge/culvert marked by yellow posts. Grassed waterway/stream.
7	11.5	Buena Vista	42.7052994	-95.1825027	Turn right on 560th and go 0.5 miles. On north side of road (just before turkey/chicken confinements) there is a small area planted to grass and flowers. Middle of field looks like it may be a wet spot.
8	13.7	Buena Vista	42.7052994	-95.1392975	Continue east on 560th and cross 71. Go 0.7 miles and stop at small area of ditch on north side of road with cattails.



Frog and Toad Call Survey Route Description

9	15	Buena Vista	42.6918983	-95.131897	Turn right on 140th. Go almost a mile and stop at bridge over poor farm creek-a grass bordered stream.
10	16.4	Buena Vista	42.6907997	-95.1053009	Grassy area on south side of 570th ~ 0.4 miles after crossing 150th. Looks like it may be wet, though is not apparently so now.