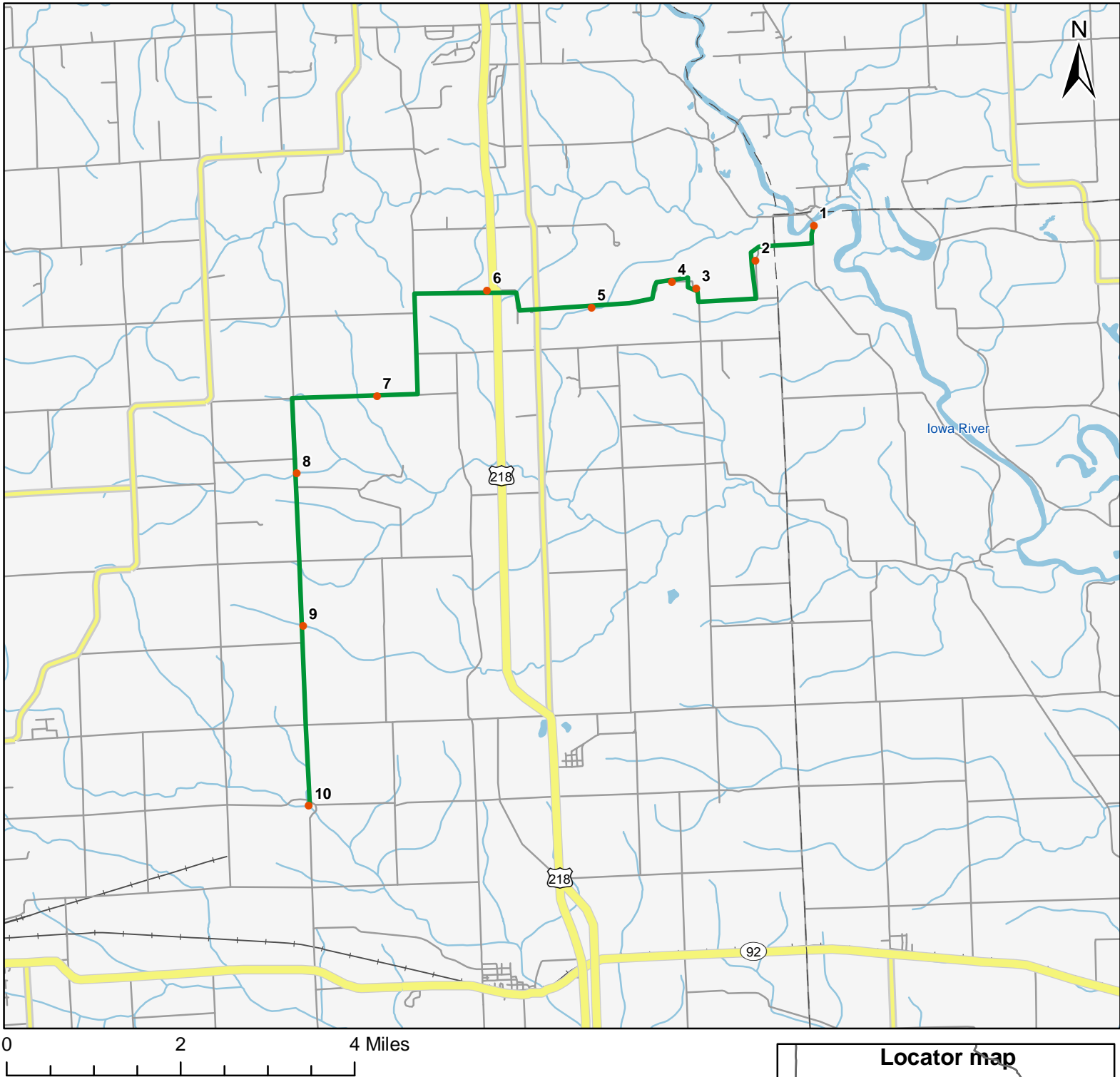


North American Amphibian Monitoring Program



Route: 360419 White Ash, IA



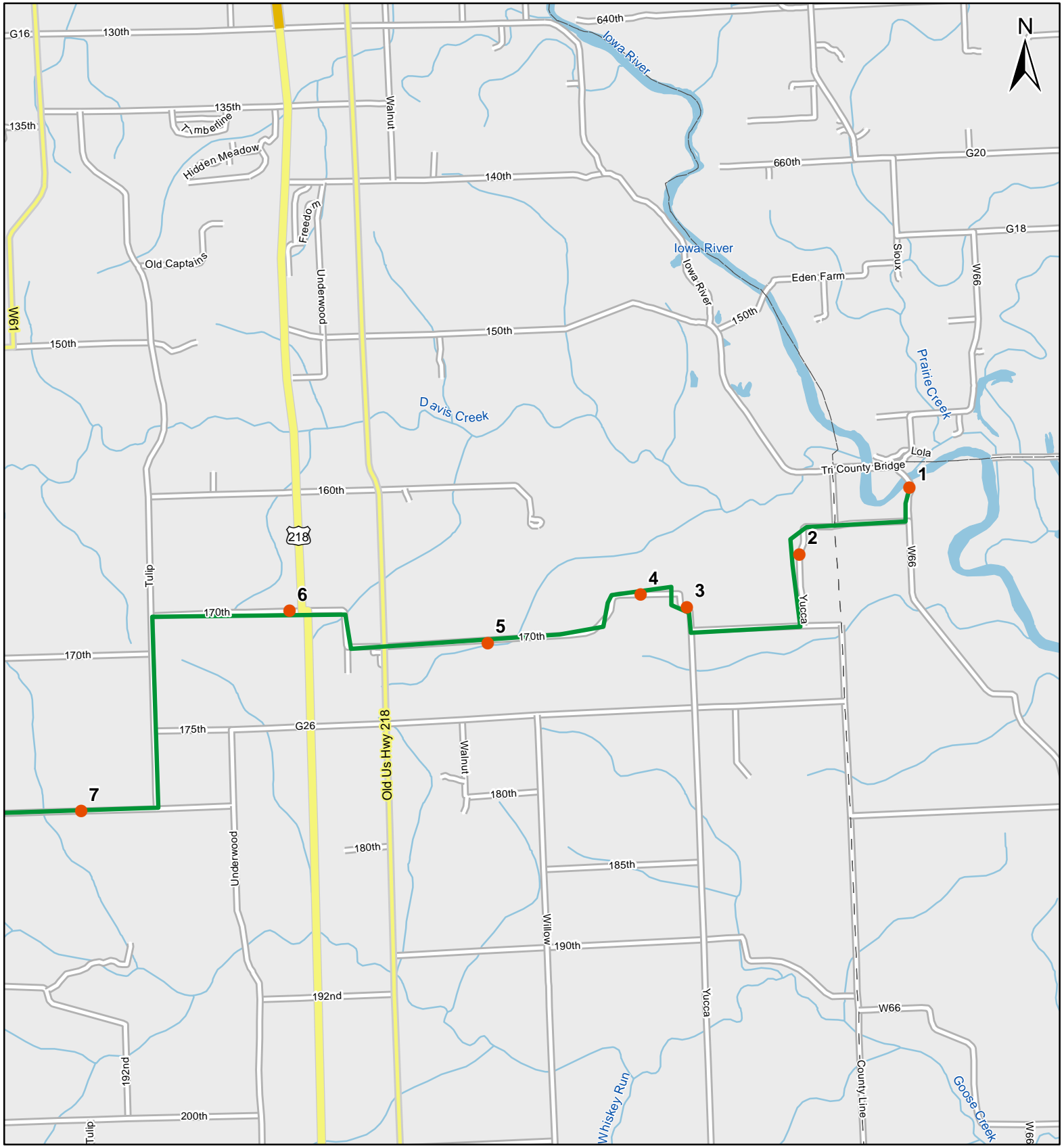
Legend

- Stop Locations
- Route Path



For more information, please visit the NAAMP website:
<http://www.pwrc.usgs.gov/naamp/>

Route: 360419 White Ash, IA



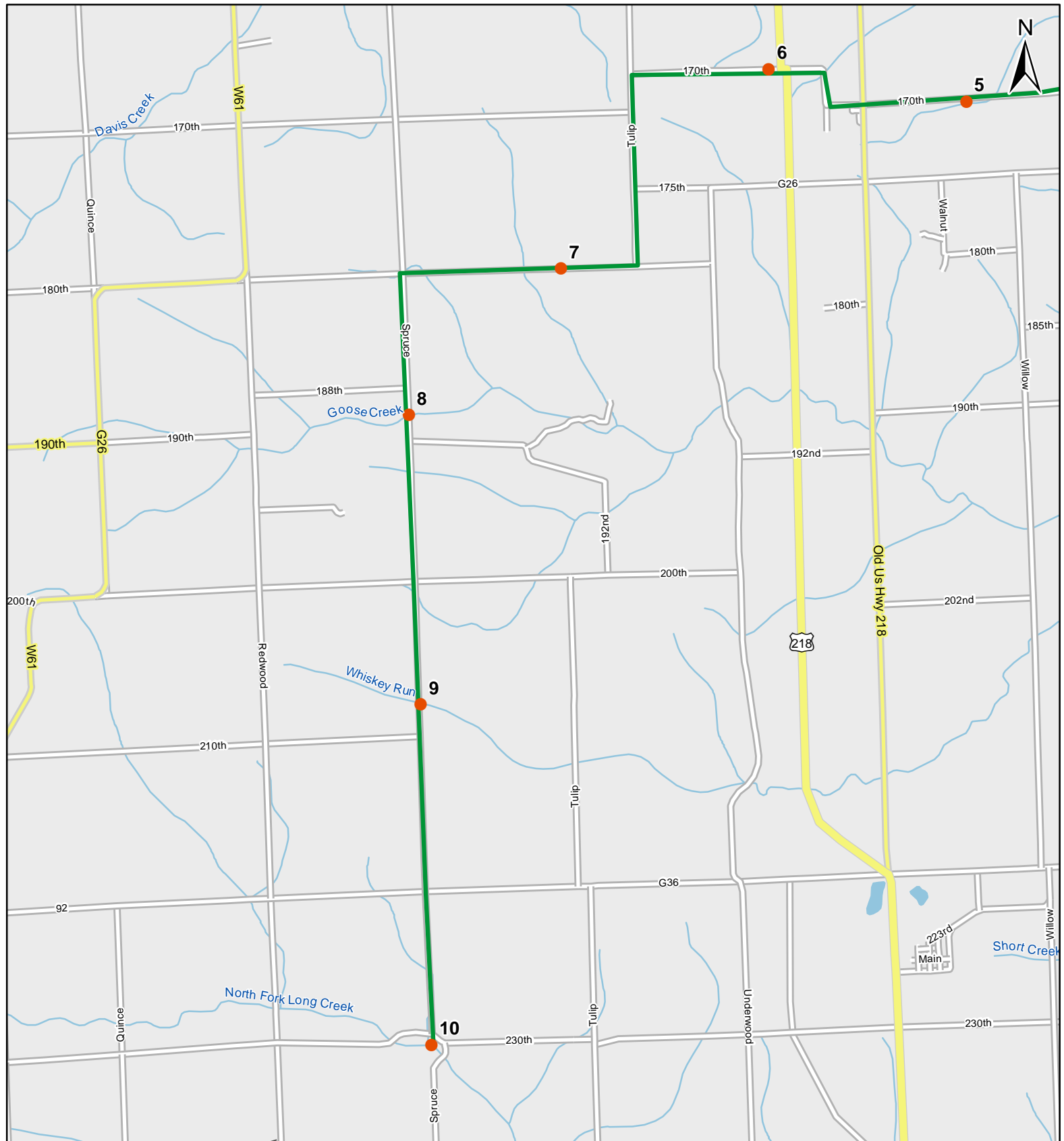
0 1 Miles

1:50,000

Legend

- Stop Locations
- Route Path

Route: 360419 White Ash, IA



1:50,000

Legend

- Stop Locations
- Route Path



Frog and Toad Call Survey Route Description

Route ID **360419**

Established:

Site Number	Name	County	Latitude	Longitude	Directions
1	0	Louisa	41.4219017	-91.4745026	Stop point #1 is marked at "0 miles" but it is not located at the start point. From start point, travel to end of Y ave. Y-ave looks like a house drive and dead ends at the river. Start close to the drive to the house. Stop as close to the river as possib
2	1	Washington	41.4161987	-91.4886017	From Y ave, turn right onto CRW66, go around left corner and stop at pond on the left.
3	2.3	Washington	41.4118004	-91.5029984	Continue on CRW66, then go right 170th. Merge onto Yucca to the right. Go around curve and stop at pond on right. Hidden by trees. Next to house # 3294.
4	2.6	Washington	41.4132004	-91.5085983	Continue on Yucca/170th. Stop at pond on left.
5	4.4	Washington	41.4094009	-91.5279007	Continue on 170th (west). Stop by wooded area just before intersection with W/64/Vine ave.
6	5.3	Washington	41.4132996	-91.5523987	Continue on 170th past Highland High and across 218 Hwy. Stop at pond on left just after crossing Hwy 218
7	7.9	Washington	41.3955994	-91.5794983	Continue west on route, turn left on Tulip, right on 180th. Stop at bottom of third hill. Small wooded drainage
8	9.8	Washington	41.3825989	-91.5994034	From 180th, merge left on Spruce. Stop at bridge over small creek.
9	11.7	Washington	41.3554001	-91.5998001	Continue on Spruce, stop at small drainage past 200th st. Chunk of concrete on left side in drainage.



Frog and Toad Call Survey Route Description

10

13.9

Washington

41.3233986

-91.6006012

Continue on Spruce, across G-36, to next bridge.