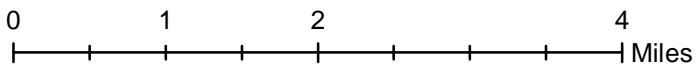




# Volunteer Wildlife Monitoring Program (VWMP) Frog and Toad Survey

Route ID: 360307 Start County: Plymouth

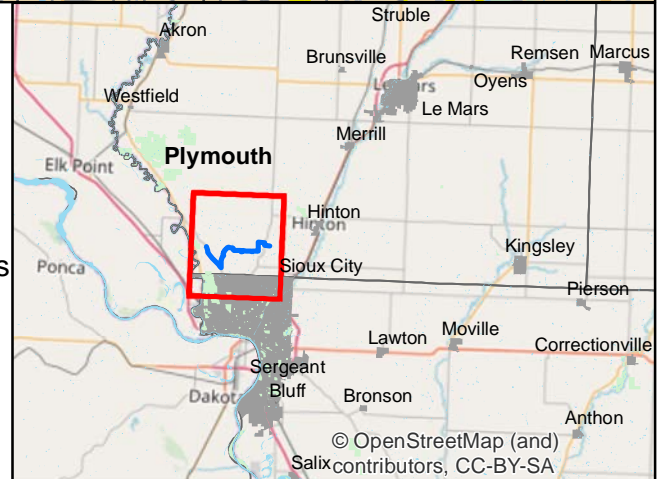
Click for Google Maps to Site 1: <https://www.google.com/maps/dir/?api=1&destination=42.594101,-96.4735031>



### Legend

● Stop Locations

— Route Path

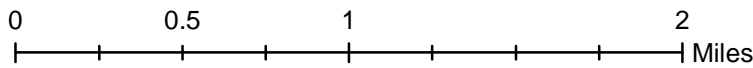
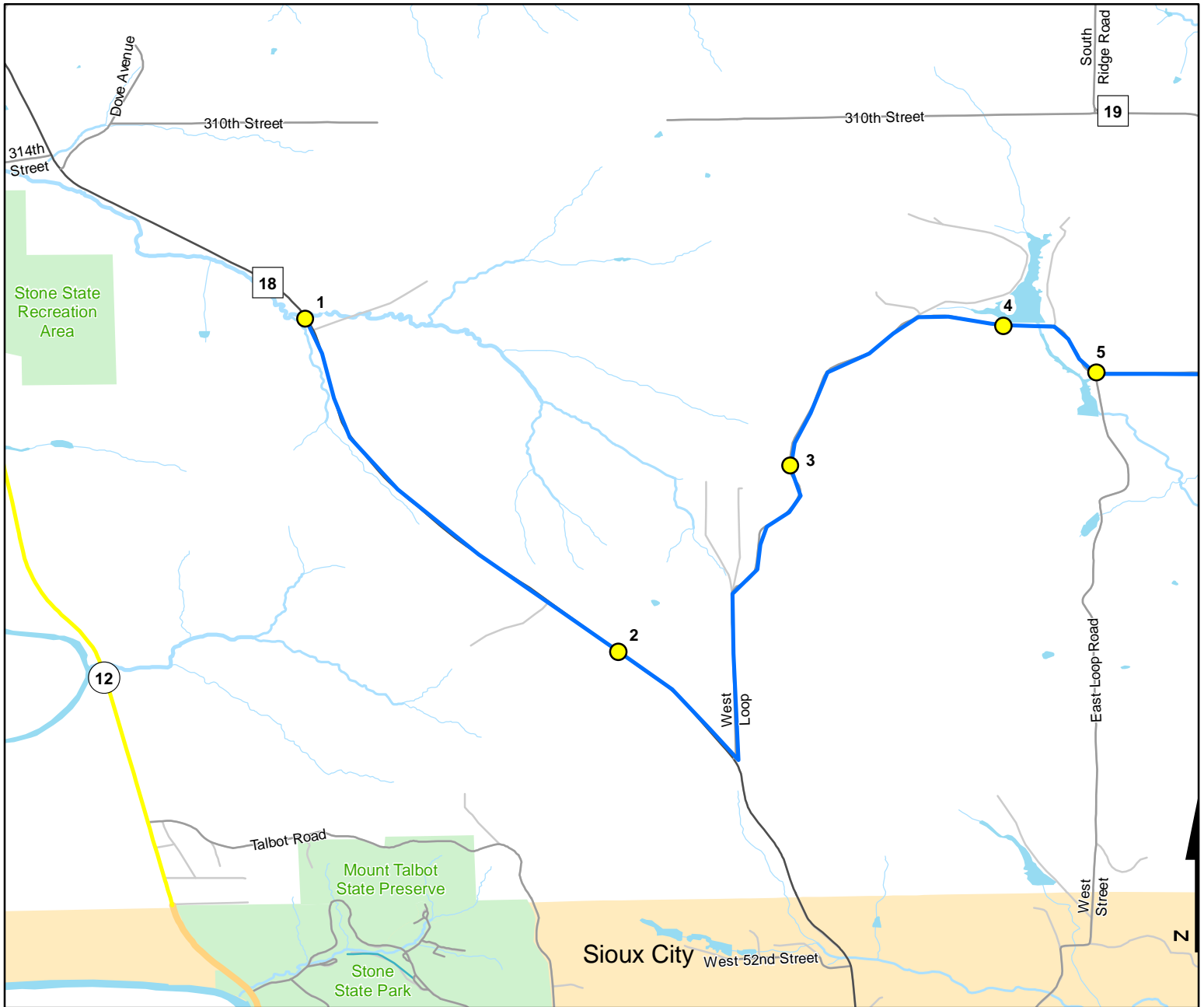




# Volunteer Wildlife Monitoring Program (VWMP) Frog and Toad Survey

Route ID: 360307 Start County: Plymouth

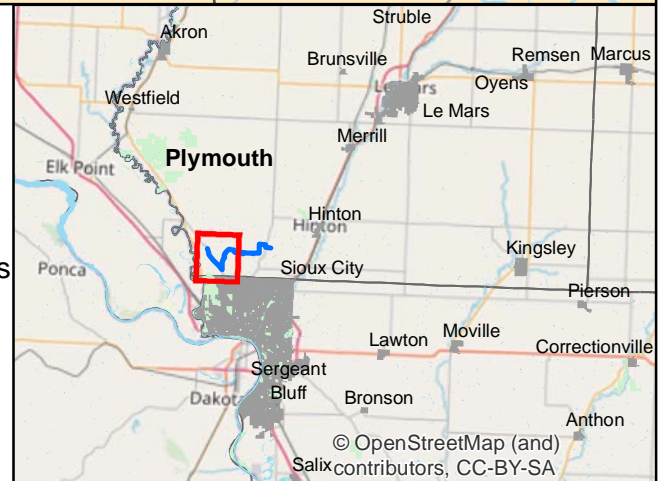
Click for Google Maps to Site 1: <https://www.google.com/maps/dir/?api=1&destination=42.594101,-96.4735031>



## Legend

● Stop Locations

— Route Path

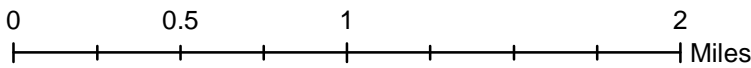
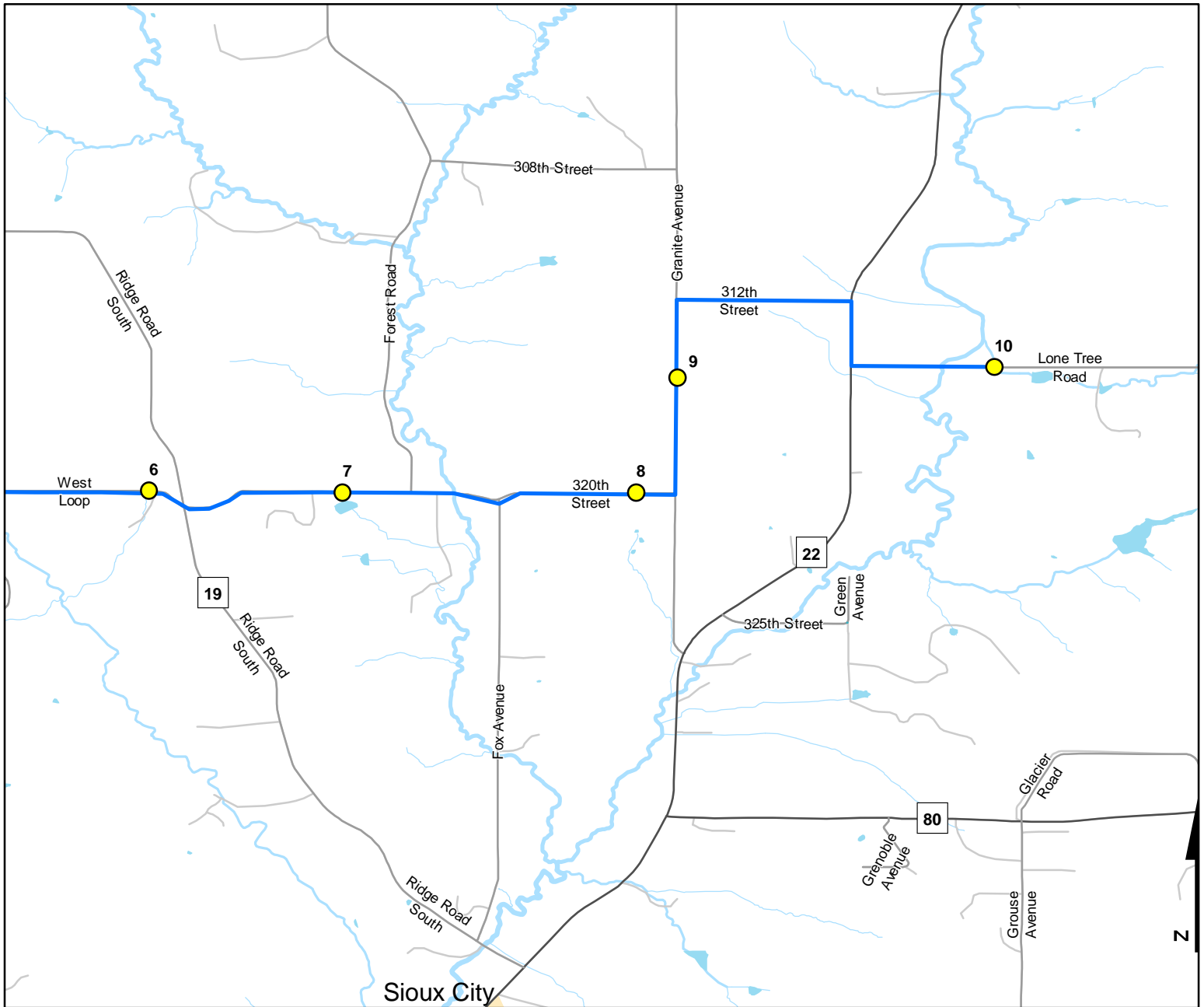




# Volunteer Wildlife Monitoring Program (VWMP) Frog and Toad Survey

Route ID: 360307 Start County: Plymouth

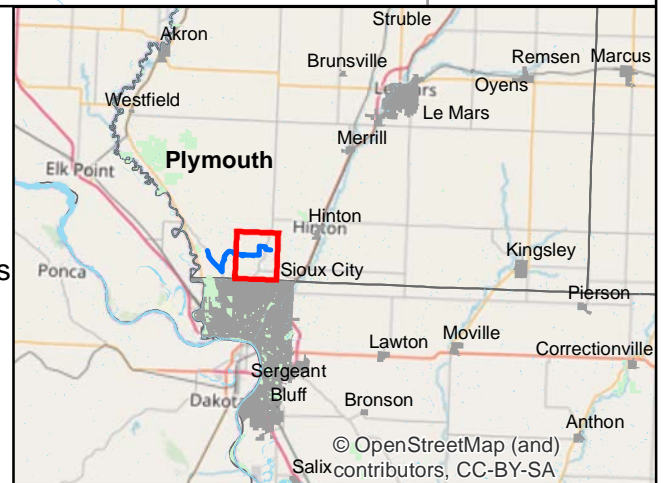
Click for Google Maps to Site 1: <https://www.google.com/maps/dir/?api=1&destination=42.594101,-96.4735031>



## Legend

● Stop Locations

— Route Path





# Frog and Toad Call Survey Route Description

Route ID **360307**

Established:

Site Number	Name	County	Latitude	Longitude	Directions
1	0	Plymouth	42.594101	-96.4735031	First stop and start point is at a bridge over creek on K18. The driveway for the Carlson Vet Clinic is just to the south of here and could be used as a pull off.
2	1.6	Plymouth	42.5755005	-96.4560013	Right after yellow curve sign there are cattail filled ditches on either side of the road next to a pasture.
3	3.3	Plymouth	42.5858994	-96.4464035	Take a left on West Loop Dr. Small pond surrounded by a few trees in a bowl on the right side of road right before you get to the stone arch with a green top.
4	4.3	Plymouth	42.5937004	-96.4345016	Pass Horse Lake community and stop at large pond/lake on left side of the road.
5	4.7	Plymouth	42.5910988	-96.4292984	Stop at intersection of West and East Loop Rd. Pond on right side of road.
6	5.1	Plymouth	42.5910988	-96.4197006	Contginue basically straight on West Loop. Stop at tree-lined creek on right side of road ~ 100 yards before stop sign.
7	5.7	Plymouth	42.5909996	-96.4088974	At intersection continue straight onto 320th. Stop at the bottom of the hill with a pond on the right side of road. Crop field on left.
8	6.6	Plymouth	42.5909996	-96.3925018	Continue on 320th. Just before it ends at the bottom of the hill is a mrashy wet grassed waterway through a cropfield on right side of road.



## Frog and Toad Call Survey Route Description

9	7.2	Plymouth	42.5974007	-96.3901978	Turn left onto granite road. Stop just beyond red and white metal sheds at the bottom of the hill. On right is a small shallow marshy creek with trees.
10	8.6	Plymouth	42.5979996	-96.3724976	Turn right on 312th and then right on K22, then take first left on Lone tree Rd. Stop at 2nd, smaller bridge and creek.