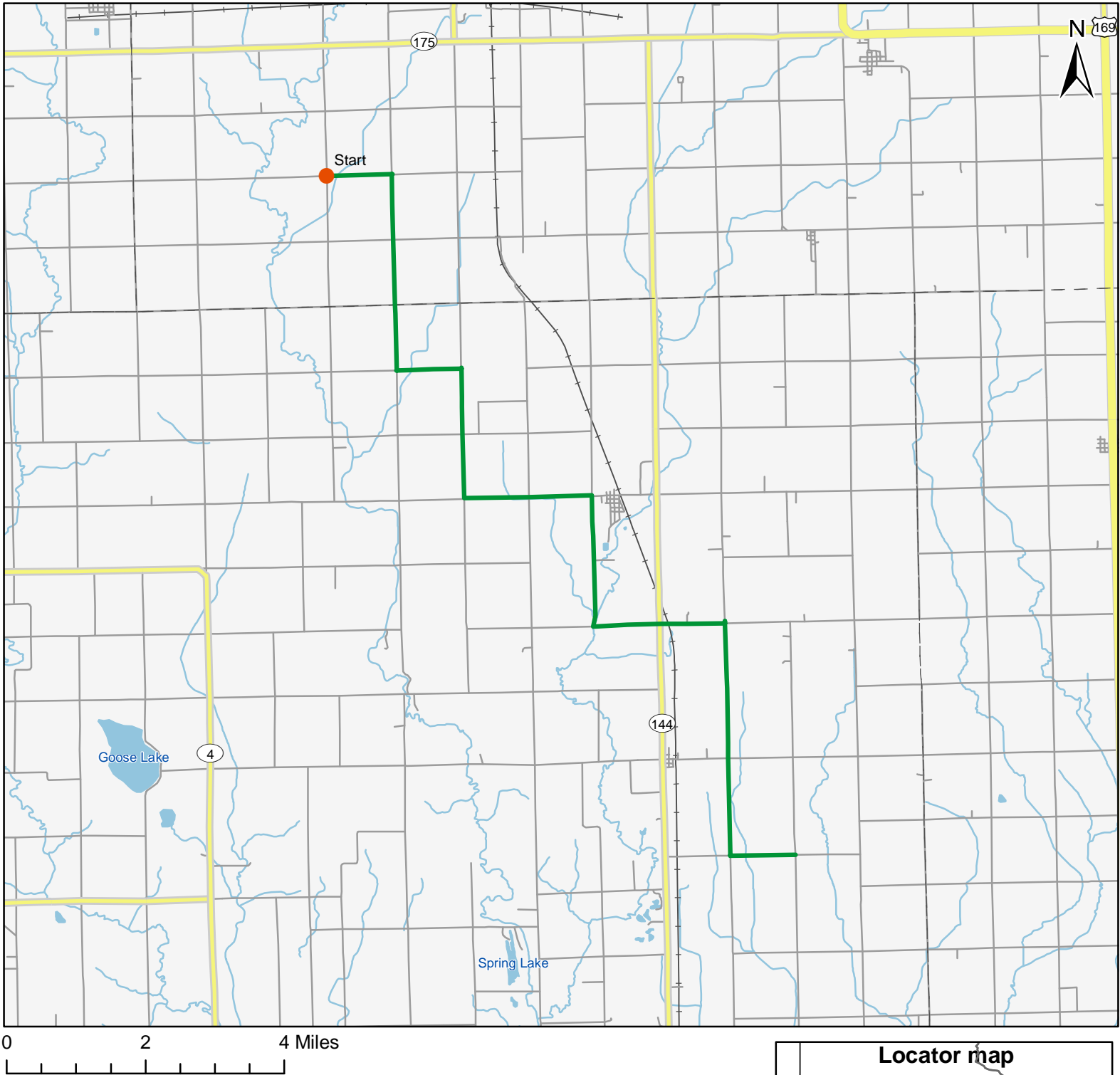


# North American Amphibian Monitoring Program

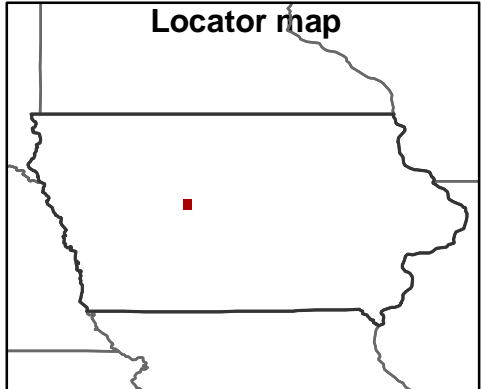


Route: 360309 Paton, IA



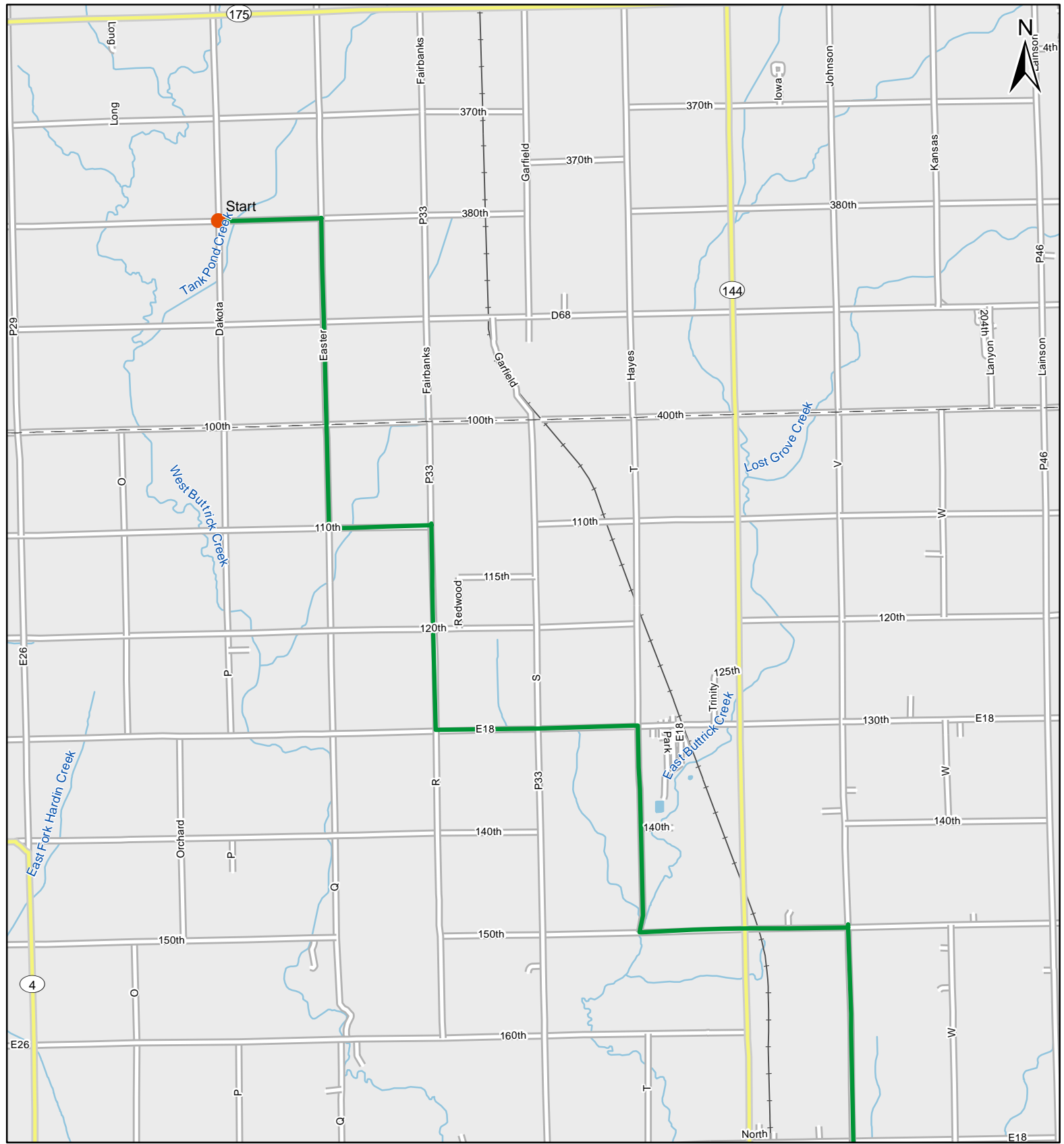
**Legend**

- Stop Locations
- Route Path



For more information, please visit the NAAMP website:  
<http://www.pwrc.usgs.gov/naamp/>

# Route: 360309 Paton, IA

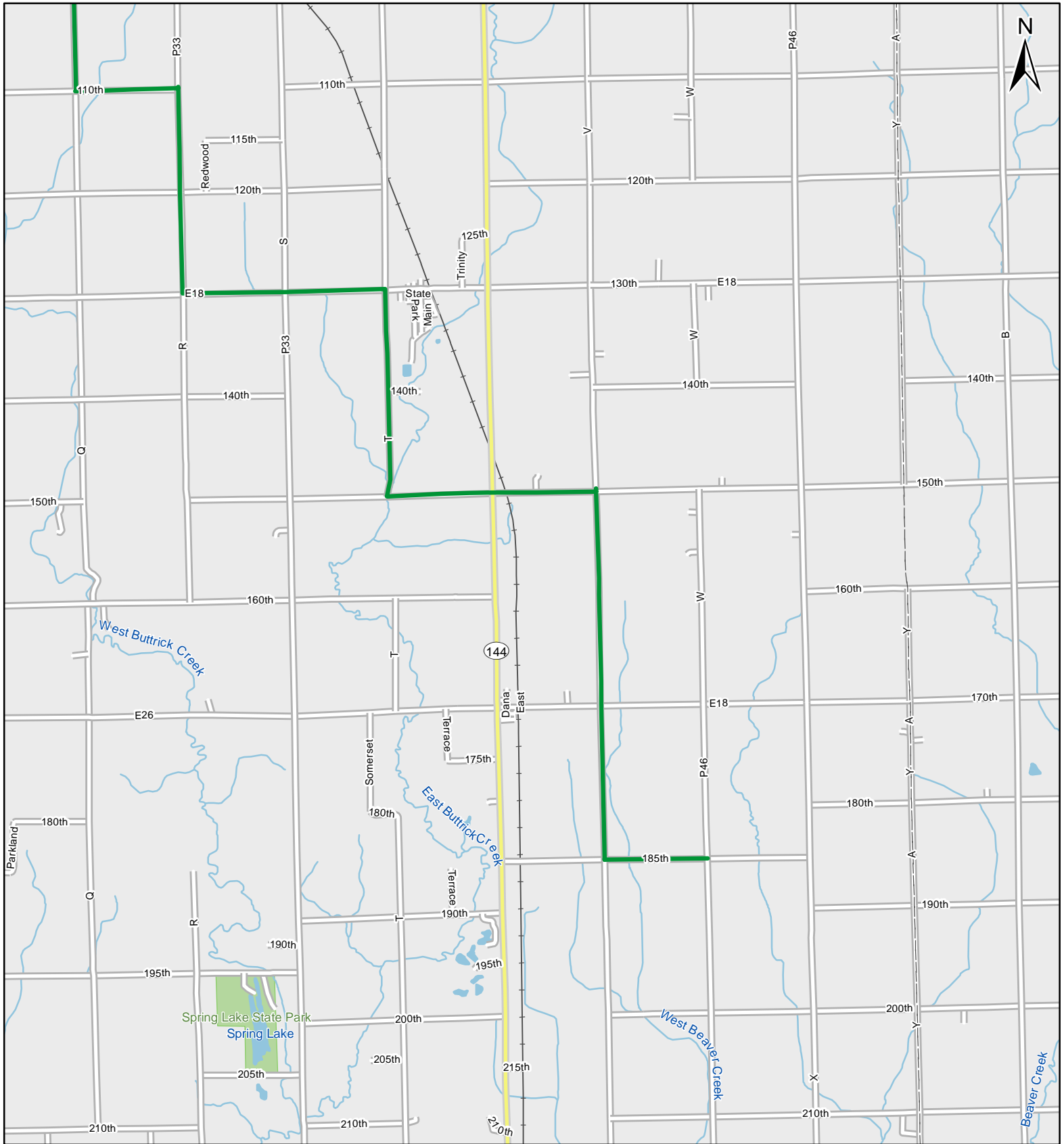


1:75,000

**Legend**

- Stop Locations
- Route Path

# Route: 360309 Paton, IA



0 1 Miles

1:75,000

**Legend**

- Stop Locations
- Route Path



# Frog and Toad Call Survey Route Description

Route ID **360309**

Established:

Site Number	Name	County	Latitude	Longitude	Directions
1	0	Webster	42.2416	-94.3398972	Tank pond creek intersects 380th. Just a smidge beyond the original route start point.
2	2	Webster	42.2224007	-94.3203964	Ditch on either side of road with long, herbaceous vegetation. 1/10 mi past 380th.
3	1	Webster	42.2112007	-94.3202972	Ditch 2/10 mi from 100th, just north of residence.
4	1.1	Webster	42.2098007	-94.3013992	Buttrick Creek intersects with 110th.
5	0.7	Greene	42.1846008	-94.3009033	Ephemeral ponds on three sides of intersection of 110th and R Avenue.
6	2.7	Greene	42.1660995	-94.2885971	Creek intersects with E18 1/10 mi south of P33 (S Avenue)
7	0.6	Greene	42.1655998	-94.2786026	Creek turns south, away from E18. 1/10 mi south of residence on E18.
8	1.8	Greene	42.1372986	-94.2629013	T Avenue intersects with creek just north of T-intersection
9	2.8	Greene	42.0998993	-94.2232971	Creek off road, to the left on V Avenue. Fence off left side of road stops just before site.
10	0.8	Greene	42.0853996	-94.2195969	West Beaver Creek intersects with 185th.