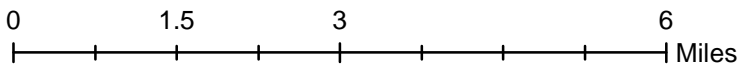
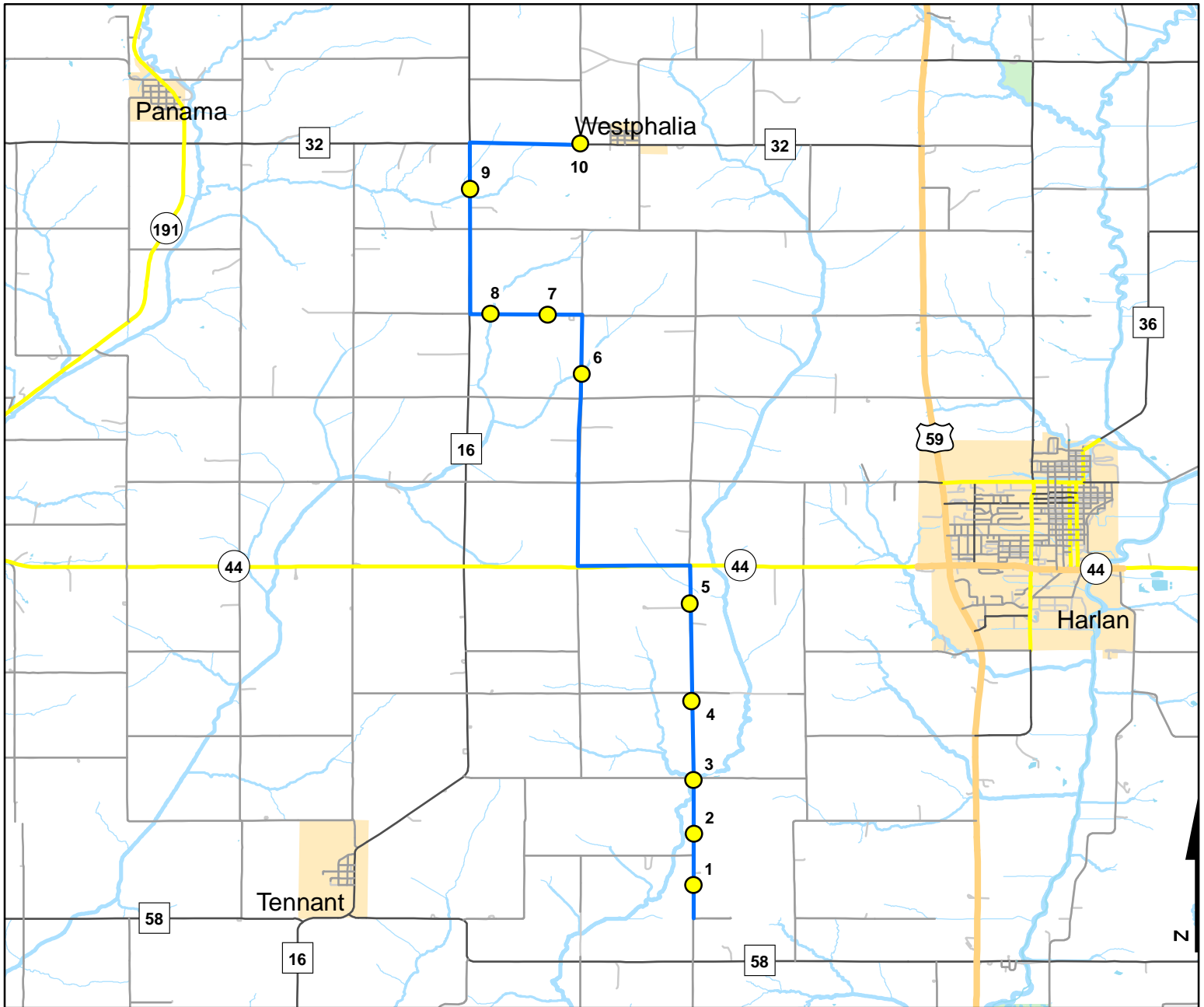




Volunteer Wildlife Monitoring Program (VWMP) Frog and Toad Survey

Route ID: 360215 Start County: Shelby

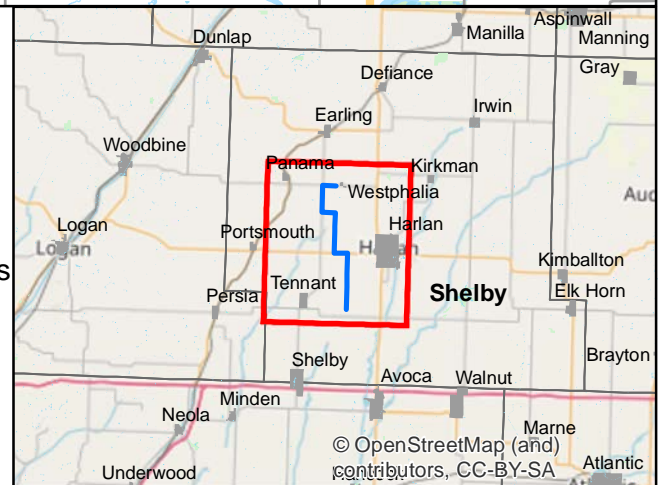
Click for Google Maps to Site 1: <https://www.google.com/maps/dir/?api=1&destination=41.591301,-95.3833008>



Legend

● Stop Locations

— Route Path

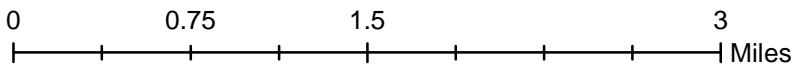
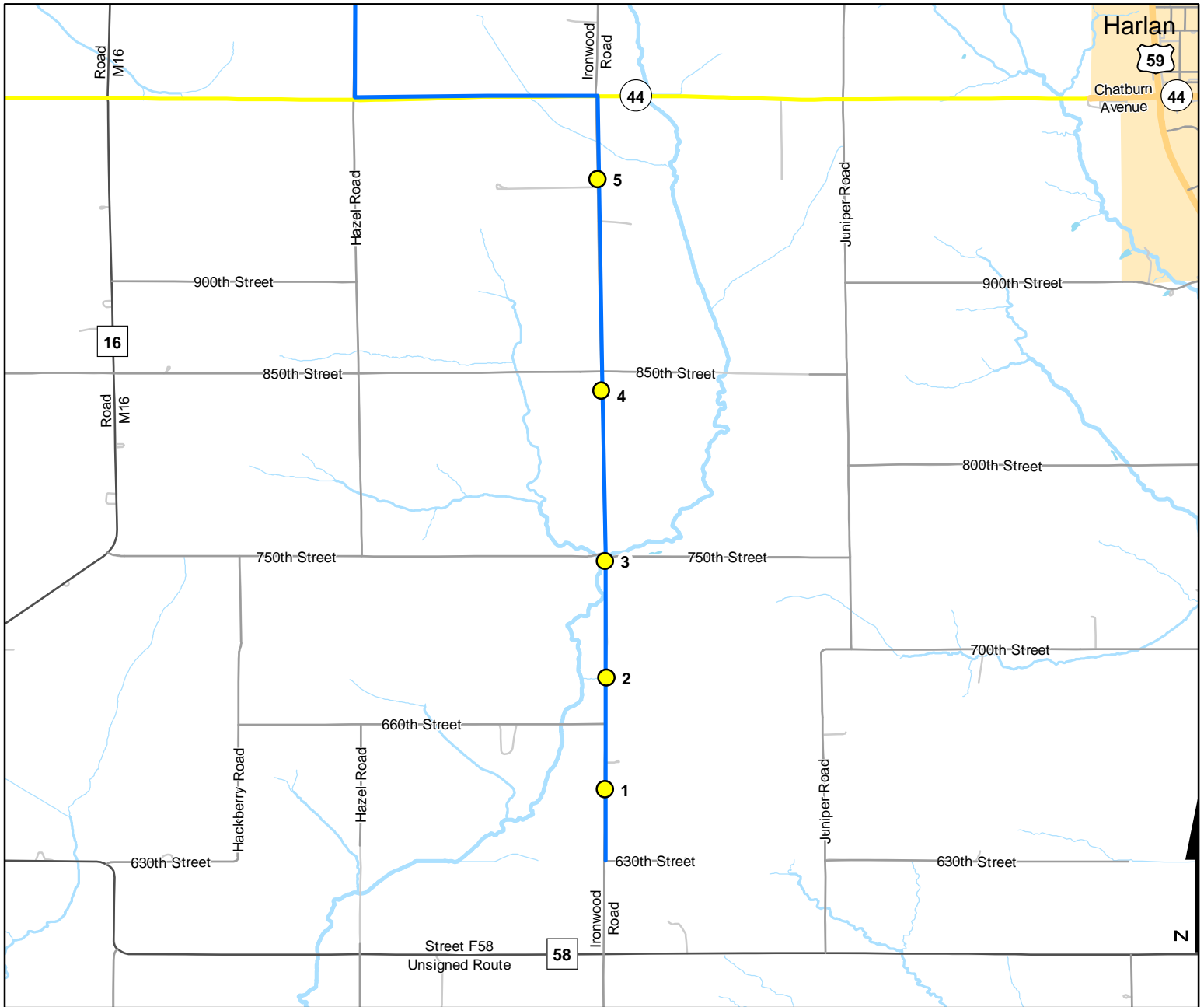




Volunteer Wildlife Monitoring Program (VWMP) Frog and Toad Survey

Route ID: 360215 Start County: Shelby

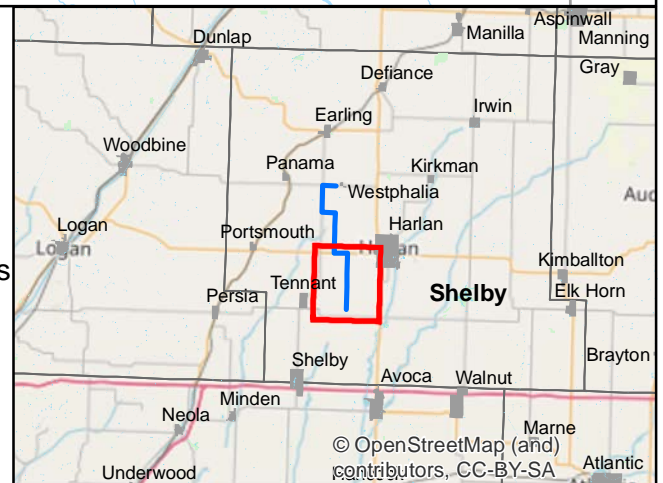
Click for Google Maps to Site 1: <https://www.google.com/maps/dir/?api=1&destination=41.591301,-95.3833008>



Legend

● Stop Locations

— Route Path

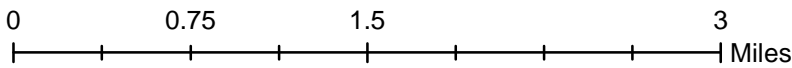
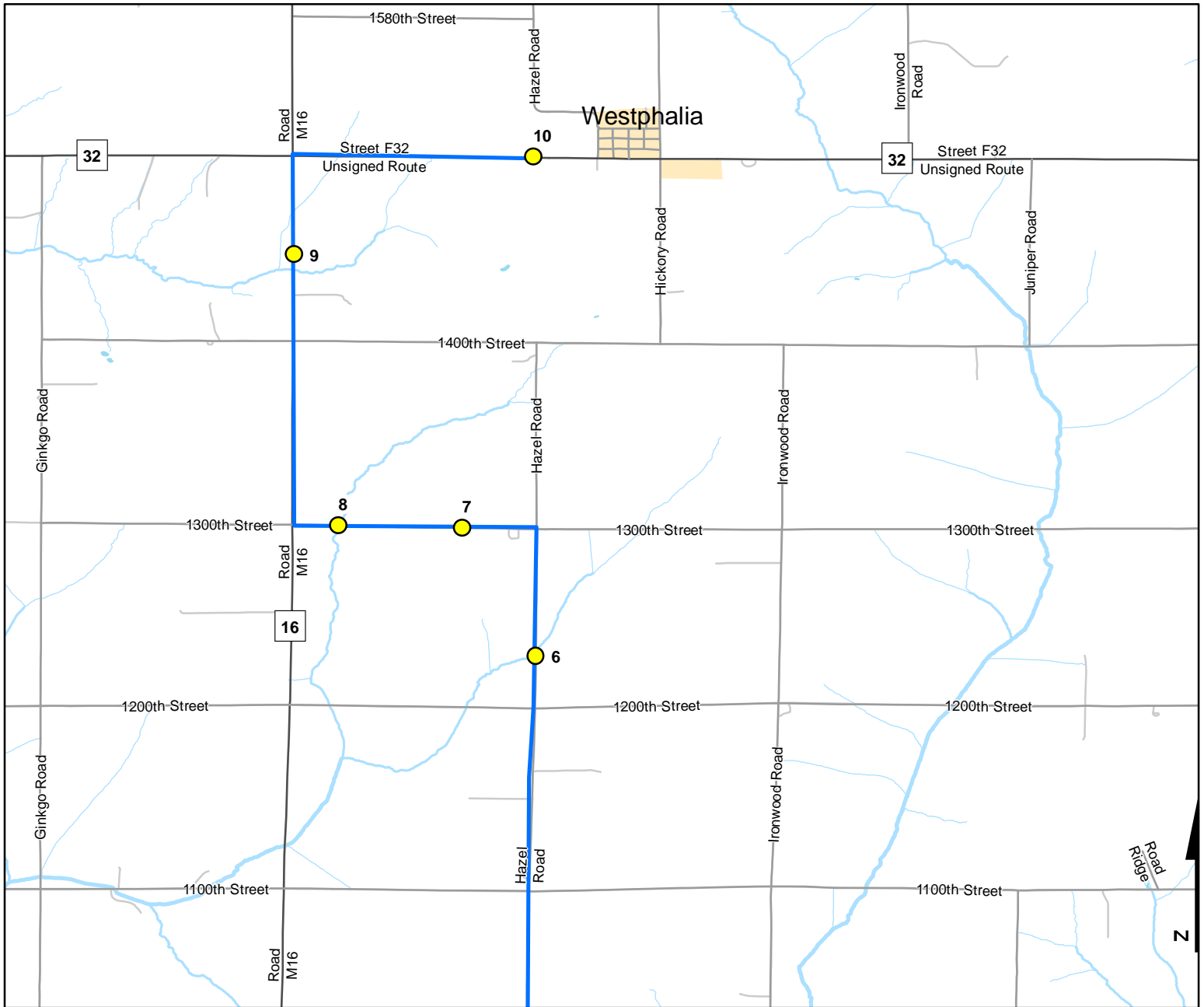




Volunteer Wildlife Monitoring Program (VWMP) Frog and Toad Survey

Route ID: 360215 Start County: Shelby

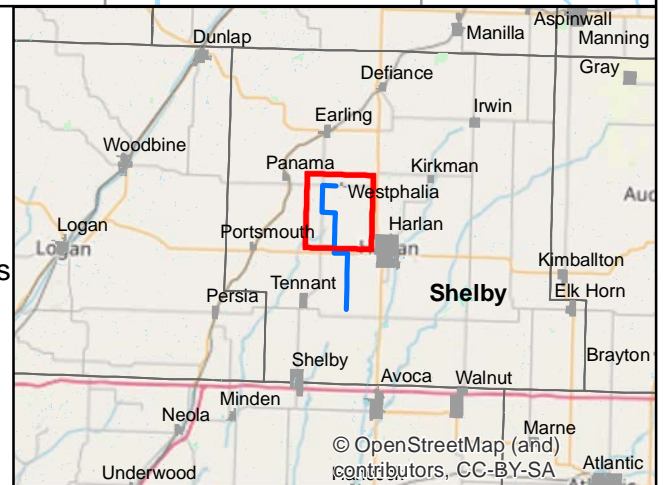
Click for Google Maps to Site 1: <https://www.google.com/maps/dir/?api=1&destination=41.591301,-95.3833008>



Legend

● Stop Locations

— Route Path





Frog and Toad Call Survey Route Description

Route ID **360215**

Established:

| Site Number | Name | County | Latitude | Longitude | Directions |
|-------------|------|--------|------------|-------------|--|
| 1 | 0.8 | Shelby | 41.591301 | -95.3833008 | Drive north from intersection of F58 and Ironwood or 0.8 miles. Grassed waterway on left side of road. |
| 2 | 1.5 | Shelby | 41.6001015 | -95.3832016 | Drive north on Ironwood. Stop at small narrow grassed creek running under road. |
| 3 | 2.1 | Shelby | 41.6092987 | -95.3833008 | Continue north on Ironwood. Stop at intersection with 750th by narrow bridge. |
| 4 | 3 | Shelby | 41.6227989 | -95.3835983 | Continue north on Ironwood. Stop just before next intersection at the creek that passes under the road. |
| 5 | 4.2 | Shelby | 41.6394997 | -95.3839035 | Continue north on Ironwood. Stop at grassed waterway on right side of road through crop field. |
| 6 | 8 | Shelby | 41.6787987 | -95.4023972 | Turn left on 44 then north on Hazel. Stop at wooden planked bridge. |
| 7 | 9 | Shelby | 41.6889 | -95.4082031 | Continue north on Hazel then turn left on 1300th. Stop shortly at grassed waterway on the left. |
| 8 | 9.5 | Shelby | 41.6890984 | -95.4179993 | Continue west on 1300th. Stop at bridge. |
| 9 | 11.1 | Shelby | 41.7104988 | -95.4215012 | Turn right on M16. Stop at field pull off just beyond narrow creek running under bridge. |
| 10 | 12.7 | Shelby | 41.7182007 | -95.4026031 | Turn right (east) on F32. Stop just before entering Westphalia - deep ditch with cattails on both sides. Field pull off on left in front of cement block shed. |