
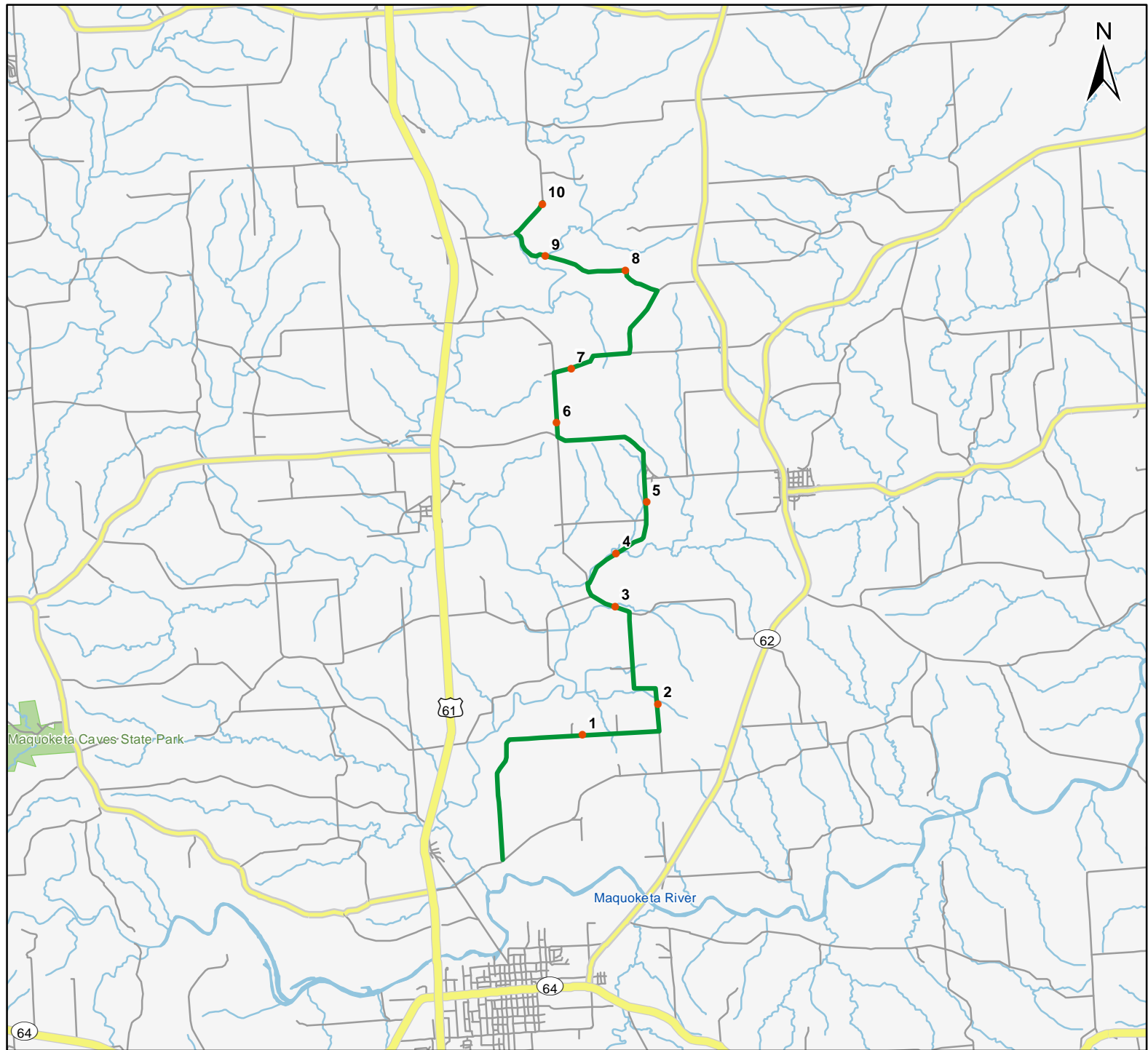


# North American Amphibian Monitoring Program



Route: 360213 Hurstville, IA



**Legend**

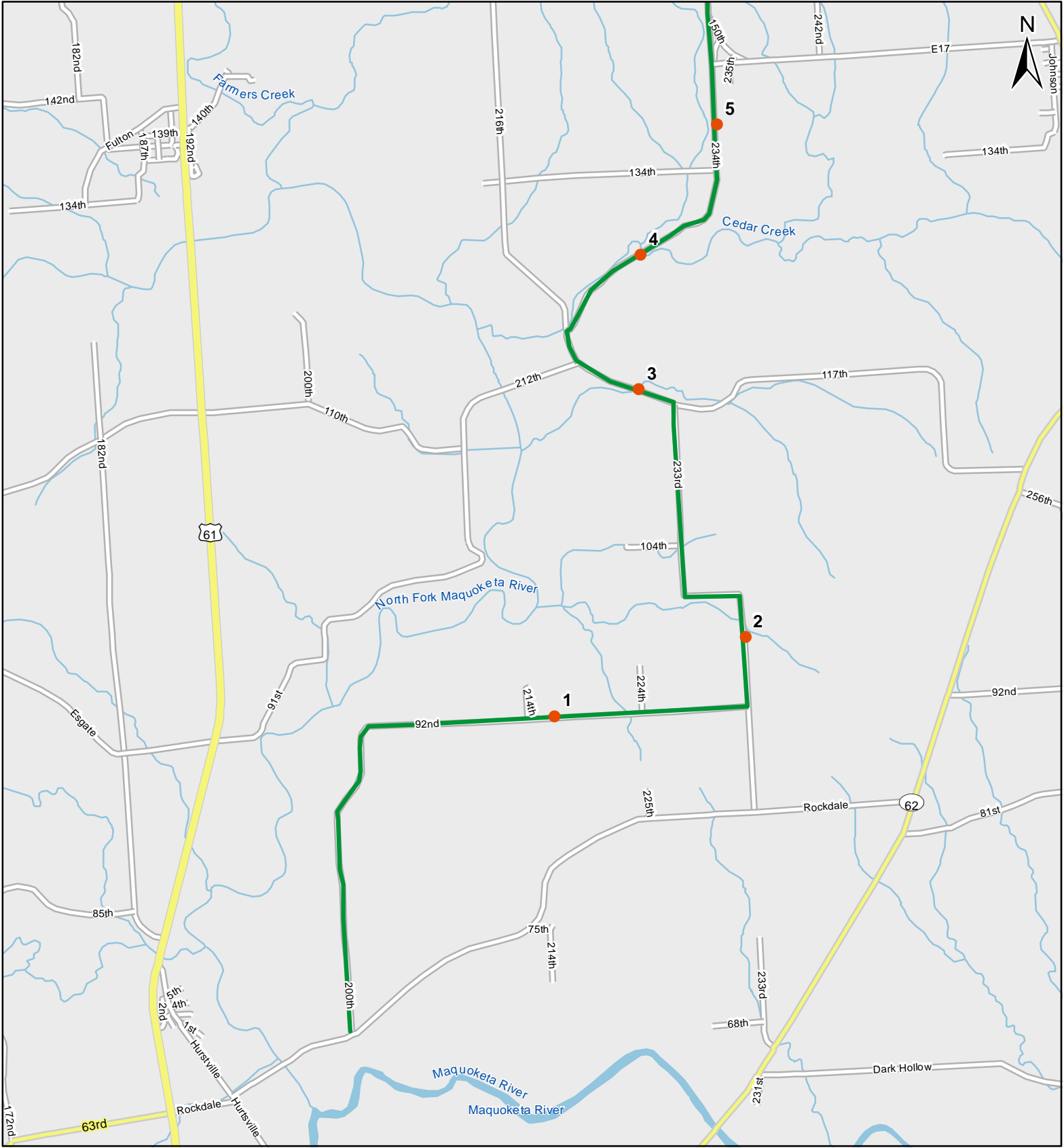
- Stop Locations
- Route Path



For more information, please visit the NAAMP website:  
<http://www.pwrc.usgs.gov/naamp/>

Route:

360213 Hurstville, IA



0 1 Miles

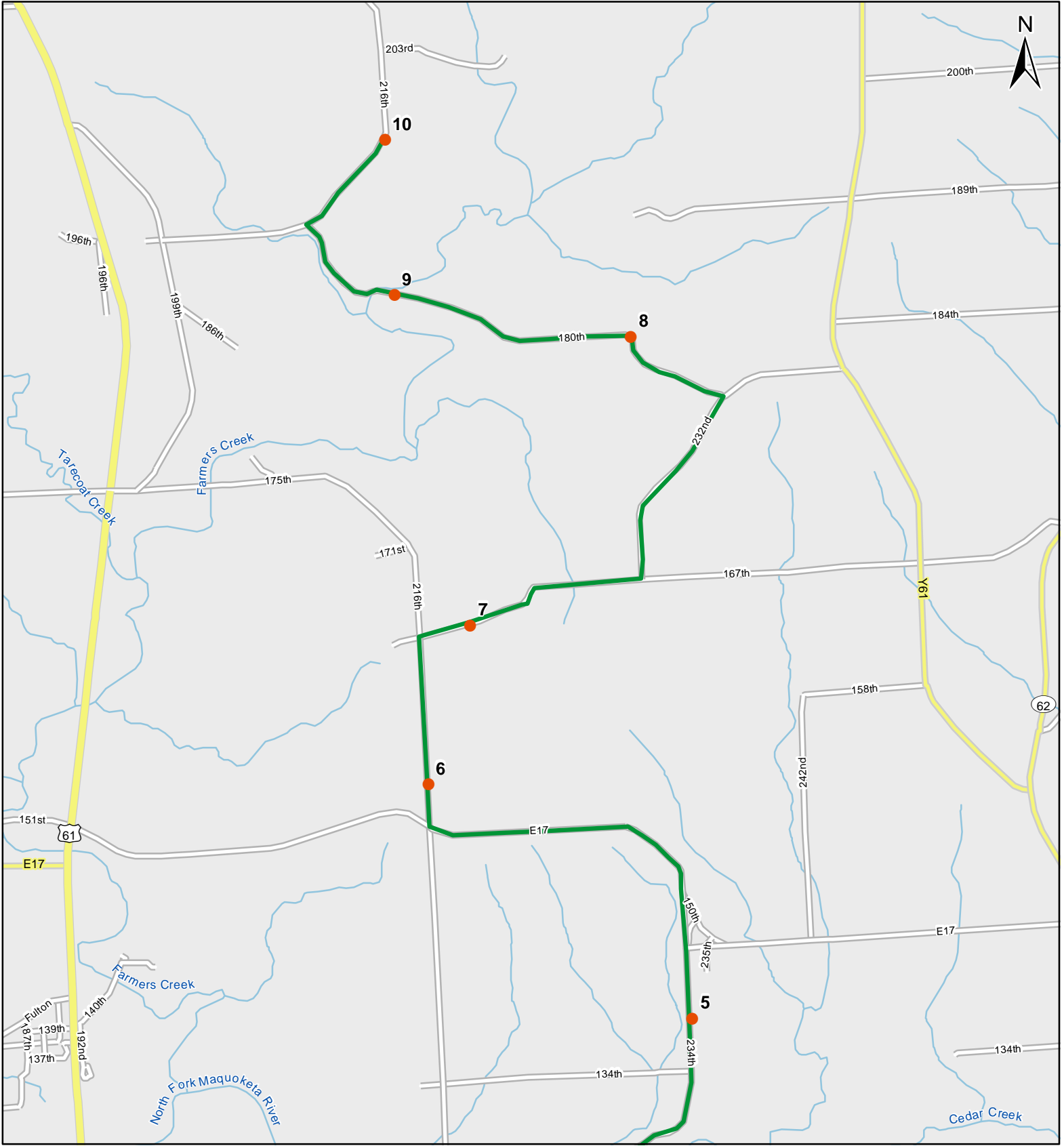
1:36,720

**Legend**

- Stop Locations
- Route Path

Route:

360213 Hurstville, IA



0 1 Miles

1:31,620

**Legend**

- Stop Locations
- Route Path



# Frog and Toad Call Survey Route Description

Route ID **360213**

Established:

Site Number	Name	County	Latitude	Longitude	Directions
1	1.1	Jackson	42.1128006	-90.6452026	Woodland creek just before drives #21692 and 21694
2	2.4	Jackson	42.1174011	-90.6271973	Woodland Epehemeral
3	4	Jackson	42.1348	-90.6355972	Creek
4	4.9	Jackson	42.144001	-90.634697	creek next to NTF habitat restoration land
5	5.8	Jackson	42.1525993	-90.6268997	creek along road in valley
6	7.7	Jackson	42.1674004	-90.646698	pond with marshy vegetation in pasture
7	8.5	Jackson	42.1766014	-90.642601	creek in pasture
8	10.6	Jackson	42.1931	-90.6284027	pond and woodland creek
9	11.6	Jackson	42.1963997	-90.6470032	pasture creek/stream
10	12.25	Jackson	42.2056007	-90.6470032	On 216th ave. approximately 0.45 miles north of intersection with 180th. A pond with pasture and a north-facing bluff. Intermittant stream that flows into pond.