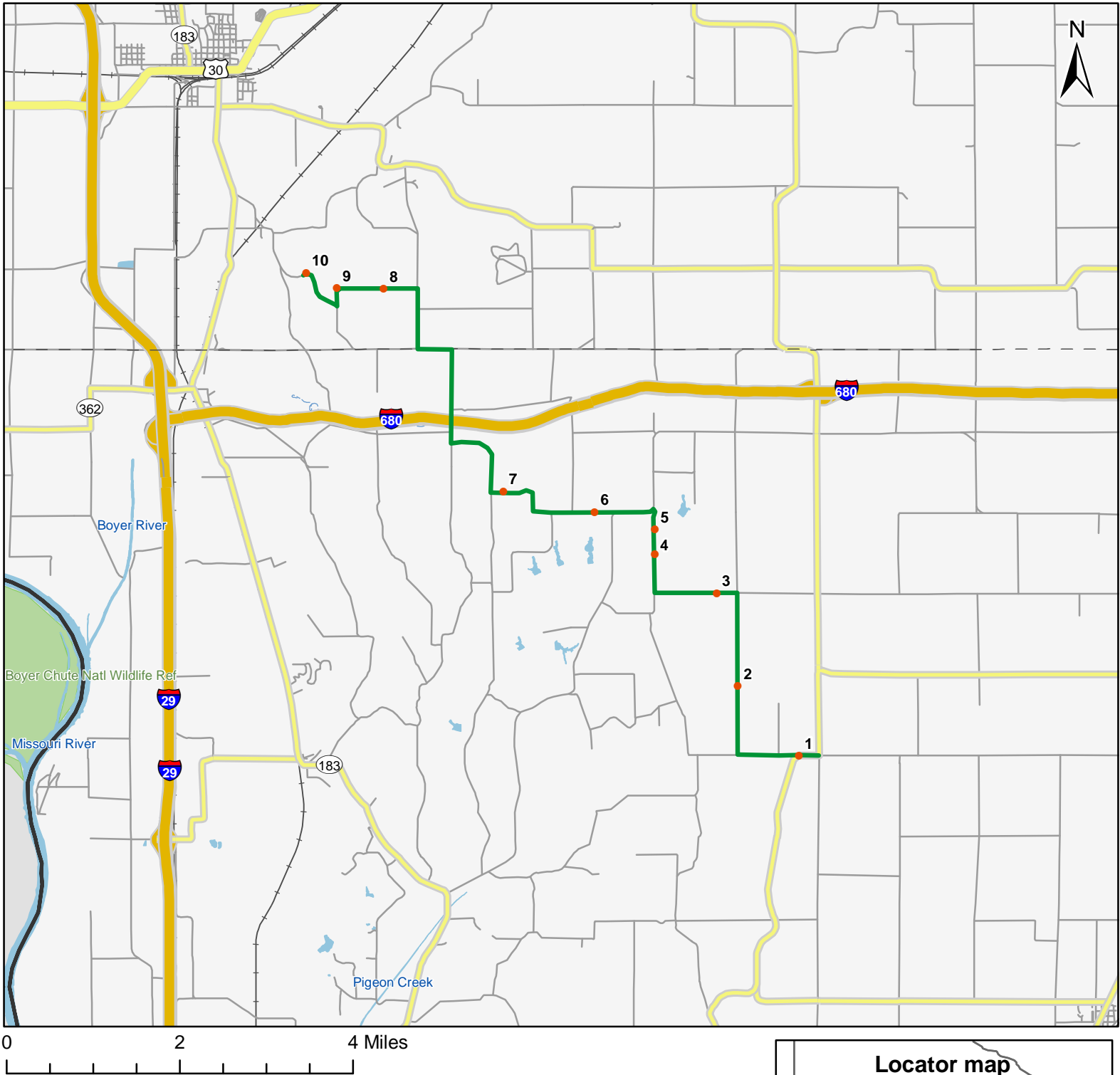


# North American Amphibian Monitoring Program



Route: 360115 Honey Creek, IA



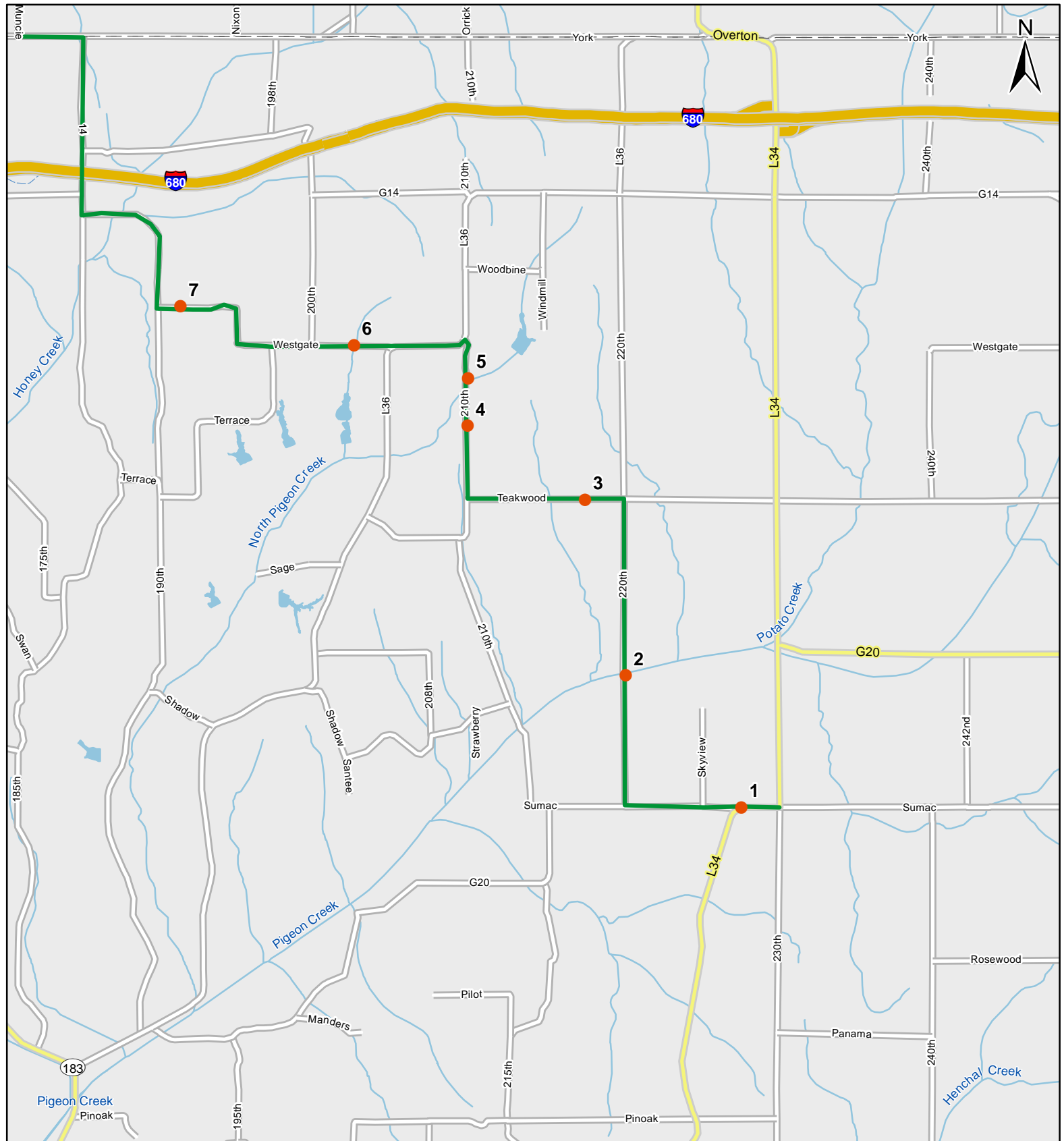
**Legend**

- Stop Locations
- Route Path



For more information, please visit the NAAMP website:  
<http://www.pwrc.usgs.gov/naamp/>

# Route: 360115 Honey Creek, IA

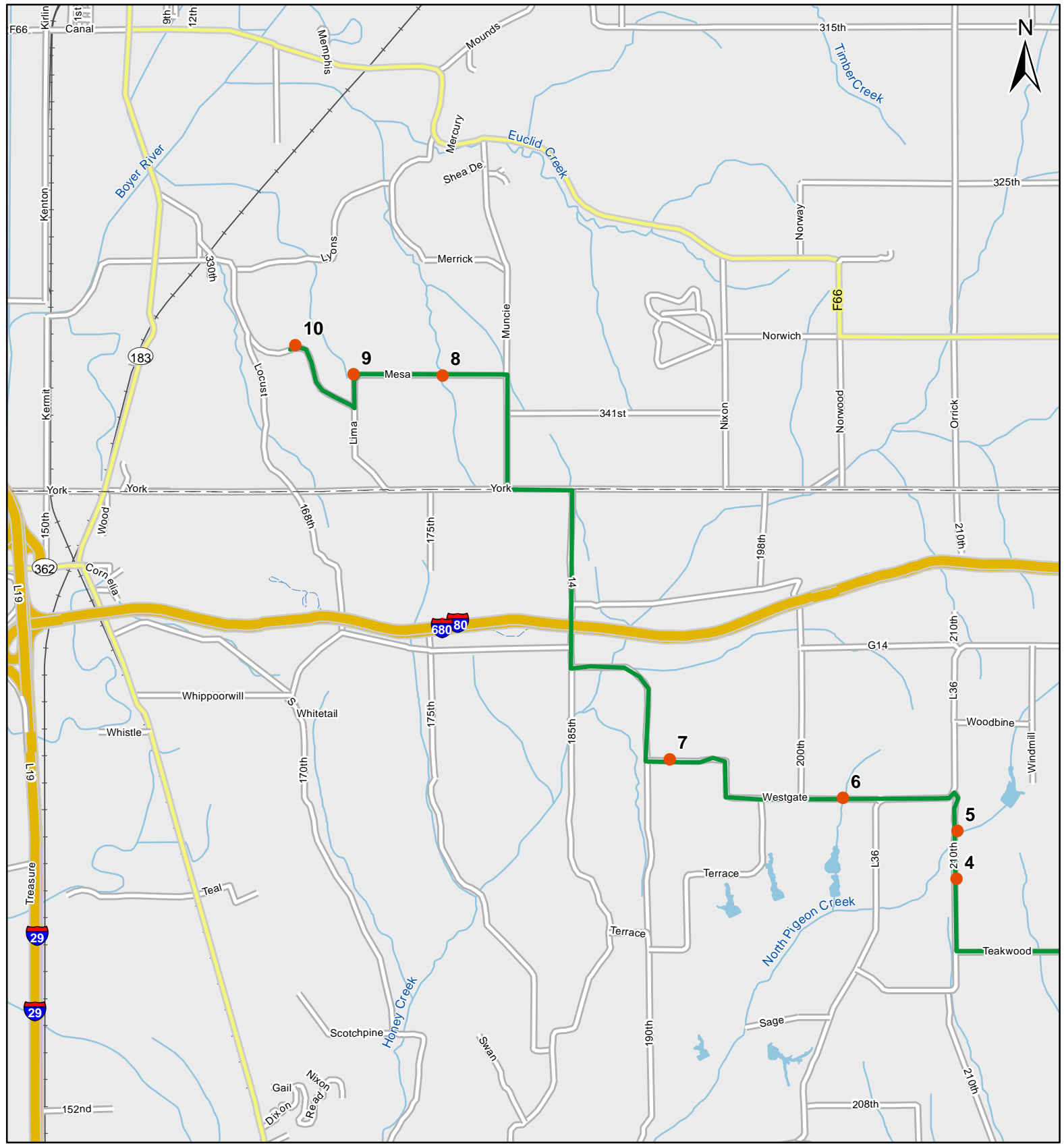


1:50,000

**Legend**

- Stop Locations
- Route Path

# Route: 360115 Honey Creek, IA



0 1 Miles

1:50,000

**Legend**

- Stop Locations
- Route Path



# Frog and Toad Call Survey Route Description

Route ID **360115**

Established:

Site Number	Name	County	Latitude	Longitude	Directions
1	0	Pottawattamie	41.4341011	-95.7506027	Stop 1 and start point for route is facing west at the intersection of L34 and G20 (Sumac Rd.). There is a deep ditch on both sides of the road which may hold water in spring.
2	1.5	Pottawattamie	41.4464989	-95.7649994	Drive west on Sumac 0.7 miles then turn north (right) on 220th. Go ~0.8 miles to the bridge.
3	2.9	Pottawattamie	41.4631004	-95.7699966	Continue north on 220th until taking a left on Teakwood. At bottom of a hill is a waterway - on left side of road it is grassed waterway through a cropfield, on the north it is wooded.
4	4.1	Pottawattamie	41.4700012	-95.7846985	Continue west on Teakwood. At 'T' take a right on 210th. Next stop is large on left side of road down in a valley surrounded by cropfields. Right before you get to the Curve 35 mph road sign.
5	4.5	Pottawattamie	41.4744987	-95.7845993	Continue north on 210th just 0.4-0.5 miles. At the bottom of a hill are ponds on either side right next to the road. There is a pull-off.
6	5.4	Pottawattamie	41.4776001	-95.7987976	Coldwater curves to the left but stay straight onto Westgate. At bottom of the hill after intersection is a pond ~ 75 yards to the south (left) of the road.
7	6.8	Pottawattamie	41.4813004	-95.8205032	Follow westgate as it 'S' curves. Just before T intersection on south (left) side of road are a couple of ponds in a pasture - one higher, one lower.



## Frog and Toad Call Survey Route Description

8	11.3	Harrison	41.5173988	-95.8487015	Turn left on Mesa from Muncie. At the bottom of the first hill, past a house is a wetland on the right.
9	12	Harrison	41.5175018	-95.8599014	There is a parking lot for Old Town Conservation Area when Mesa turns South. Park on the left side of this lot to hear the stream below.
10	11.5	Harrison	41.5203018	-95.8671036	Old Town Conservation area - pull into parking area. Not sure if there is water here but looks like there should be in lower areas.