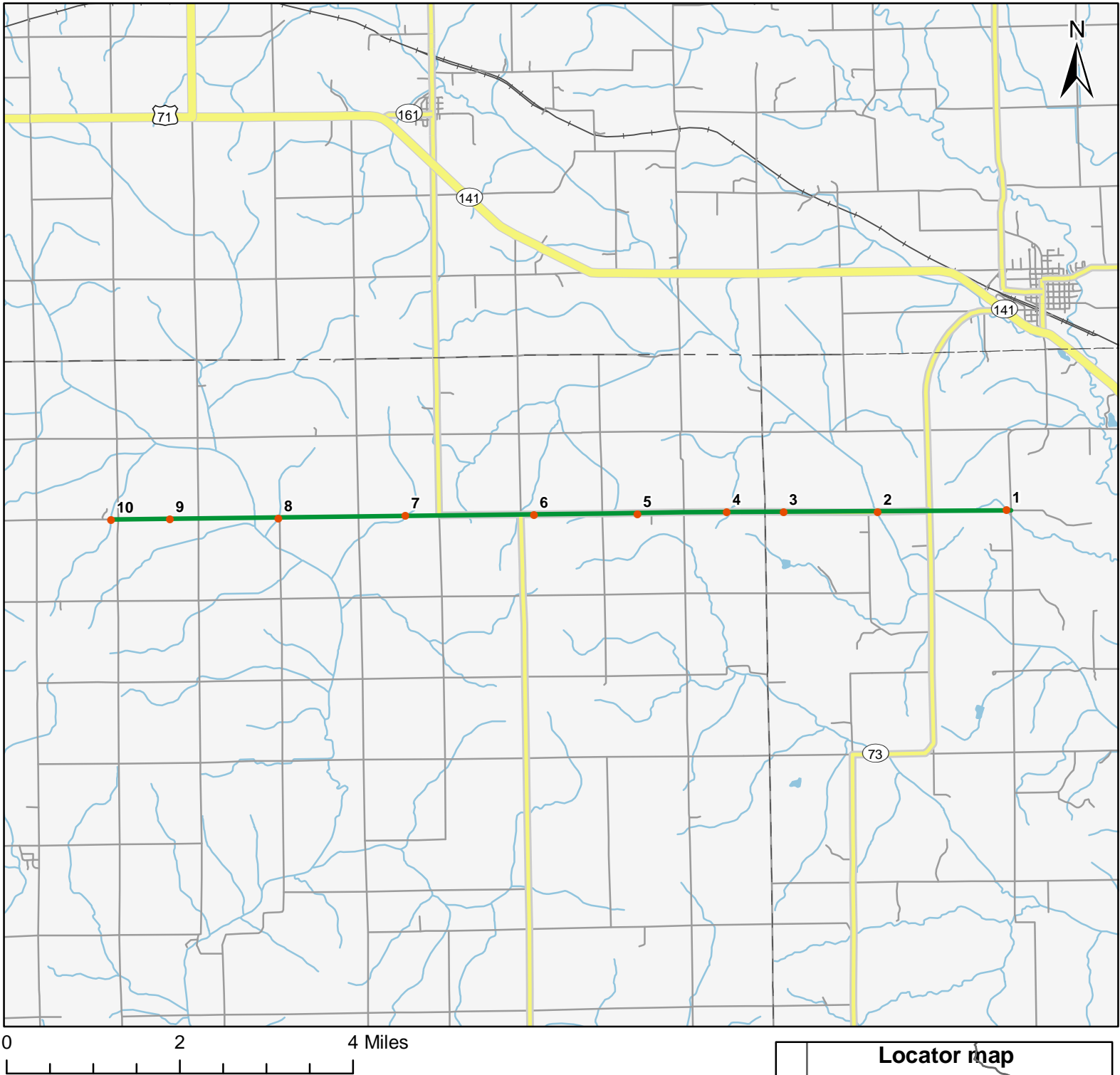


# North American Amphibian Monitoring Program

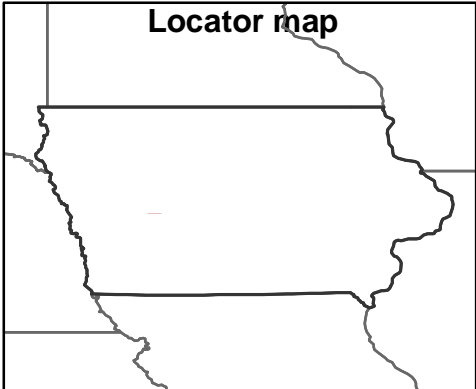


Route: 360116 Honey Creek, IA



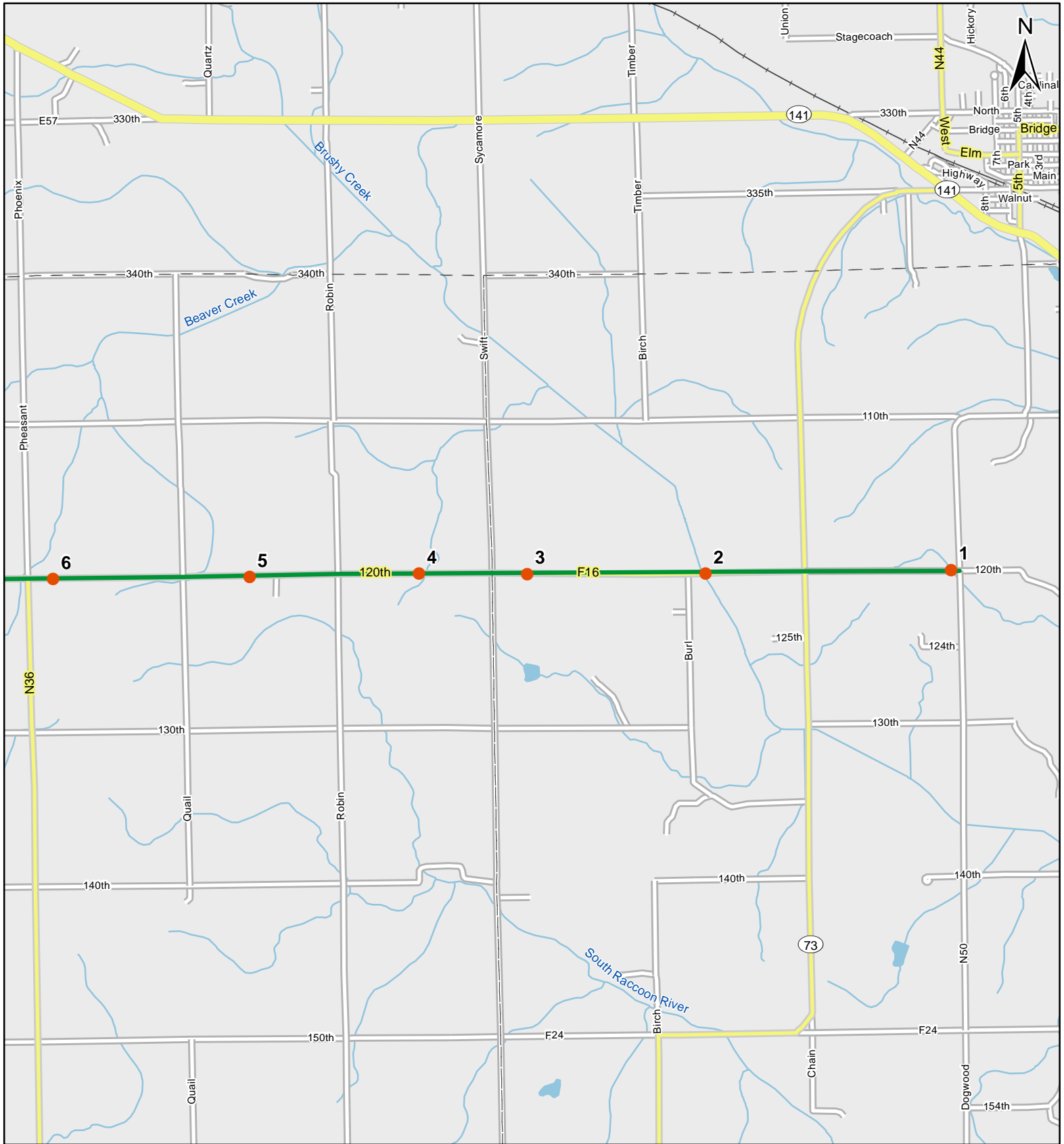
**Legend**

- Stop Locations
- Route Path



For more information, please visit the NAAMP website:  
<http://www.pwrc.usgs.gov/naamp/>

# Route: 360116 Honey Creek, IA



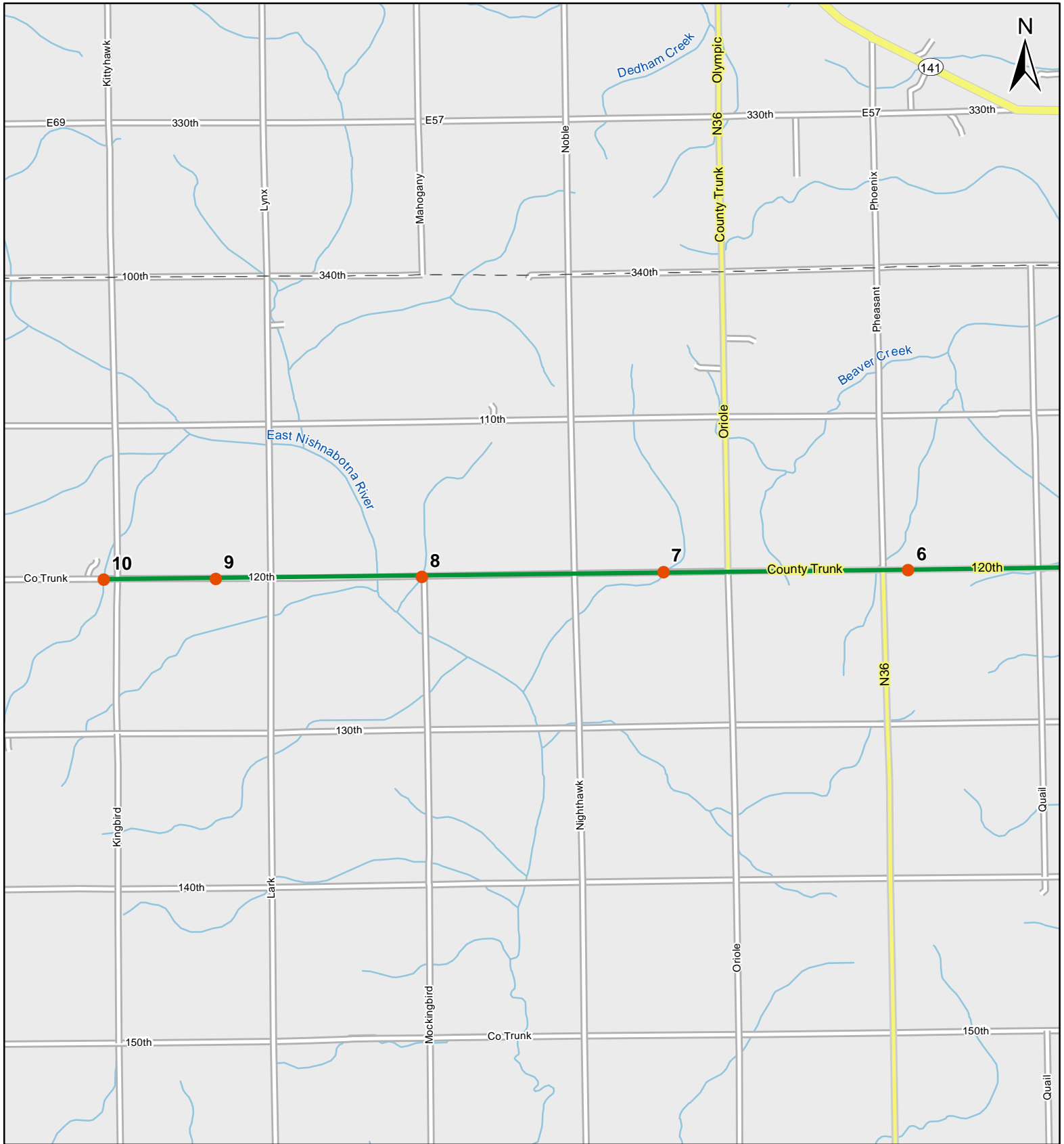
0 1 Miles

1:50,000

**Legend**

- Stop Locations
- Route Path

# Route: 360116 Honey Creek, IA



1:50,000

**Legend**

- Stop Locations
- Route Path



# Frog and Toad Call Survey Route Description

Route ID **360116**

Established:

Site Number	Name	County	Latitude	Longitude	Directions
1	0	Guthrie	41.8342018	-94.6867981	About 20 yards west on 120th st there is a flowing culvert and creek through the fields. North sides of road.
2	1.6	Guthrie	41.8342018	-94.7174988	Large river perpendicular to road. Stop before or after bridge.
3	2.7	Guthrie	41.8344002	-94.7398987	Farm pond located approximately 100 yards south of the road.
4	3.4	Audubon	41.8345985	-94.7534027	Draw with small creek on north side of the road
5	4.5	Audubon	41.8344994	-94.7746964	Drainage on south side of the road. Wet ditch.
6	5.8	Audubon	41.8345985	-94.7993011	Wet, muddy drainage culvert on north side of road
7	7.3	Audubon	41.8347015	-94.8300018	large culvert for creek running through the fields
8	8.9	Audubon	41.8344994	-94.8602982	Larger stream running perpendicular to the road just after mockingbird ave.
9	10.2	Audubon	41.8345985	-94.8860016	Small culvert on north side of rd. Small creek on south side.
10	10.9	Audubon	41.8347015	-94.9001007	Small creek running under road.