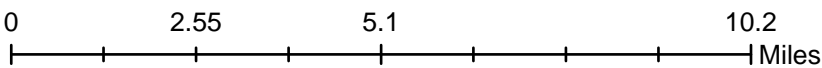
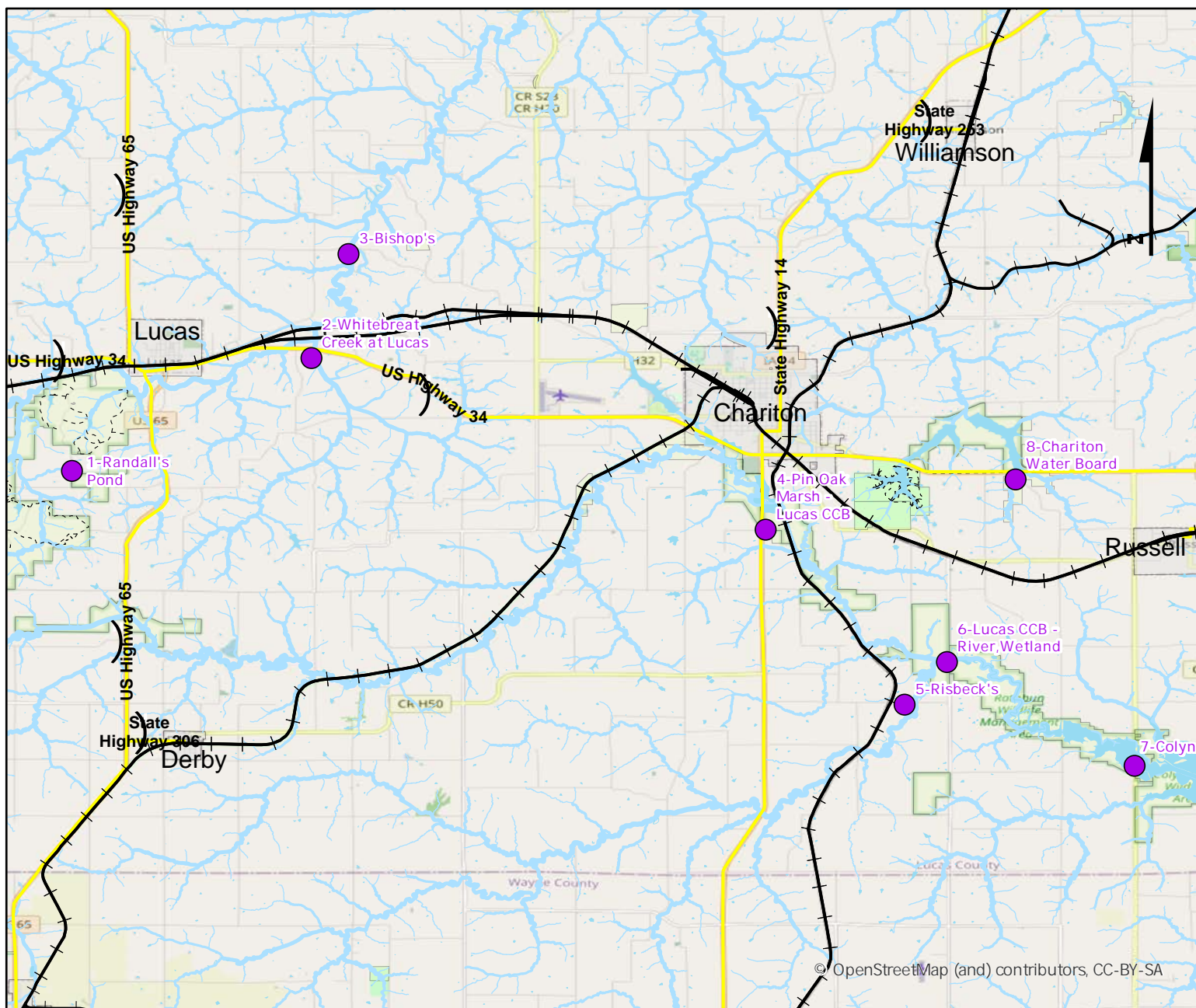


Volunteer Wildlife Monitoring Program (VWMP) Frog and Toad Survey



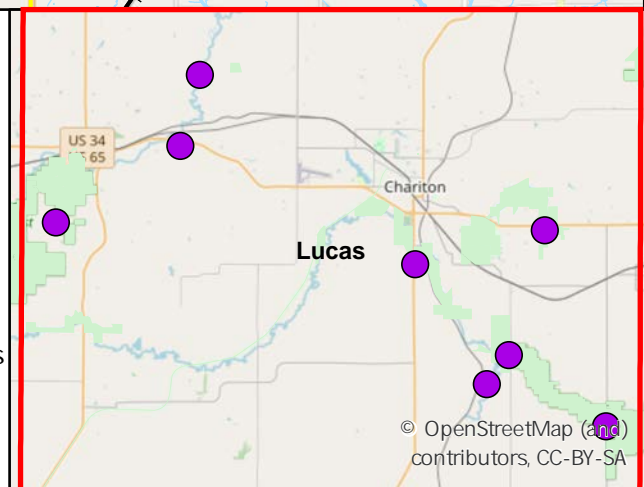
Route ID: 270 County: Lucas



DNR
Volunteer
Wildlife
Monitoring
Program

Legend

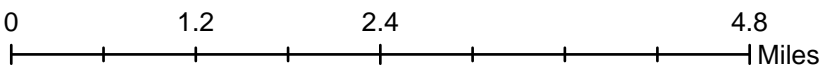
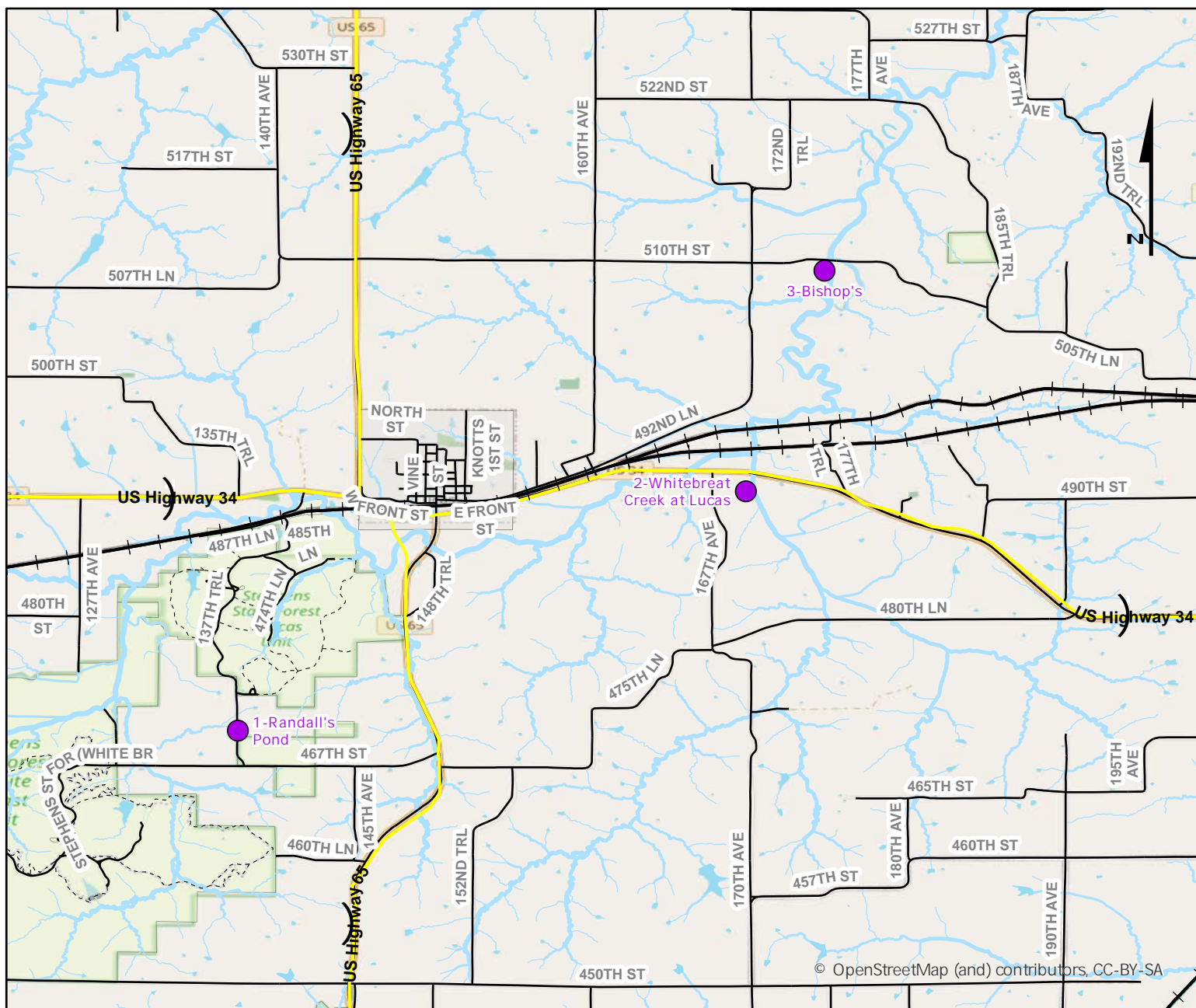
- Trails
- Survey Stops



Volunteer Wildlife Monitoring Program (VWMP) Frog and Toad Survey

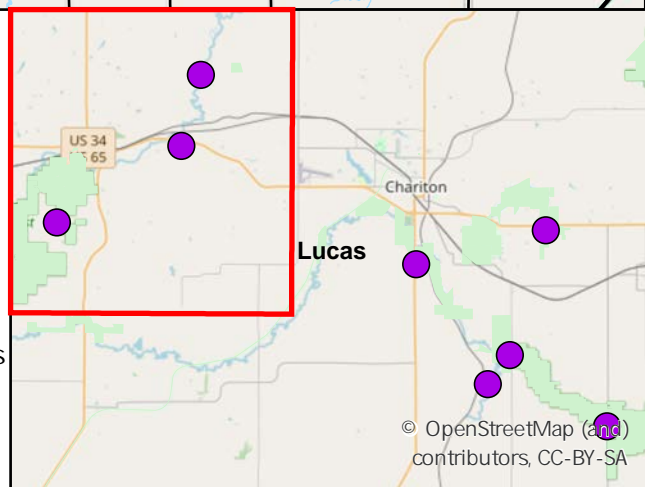


Route ID: 270 County: Lucas



Legend

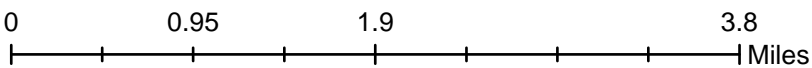
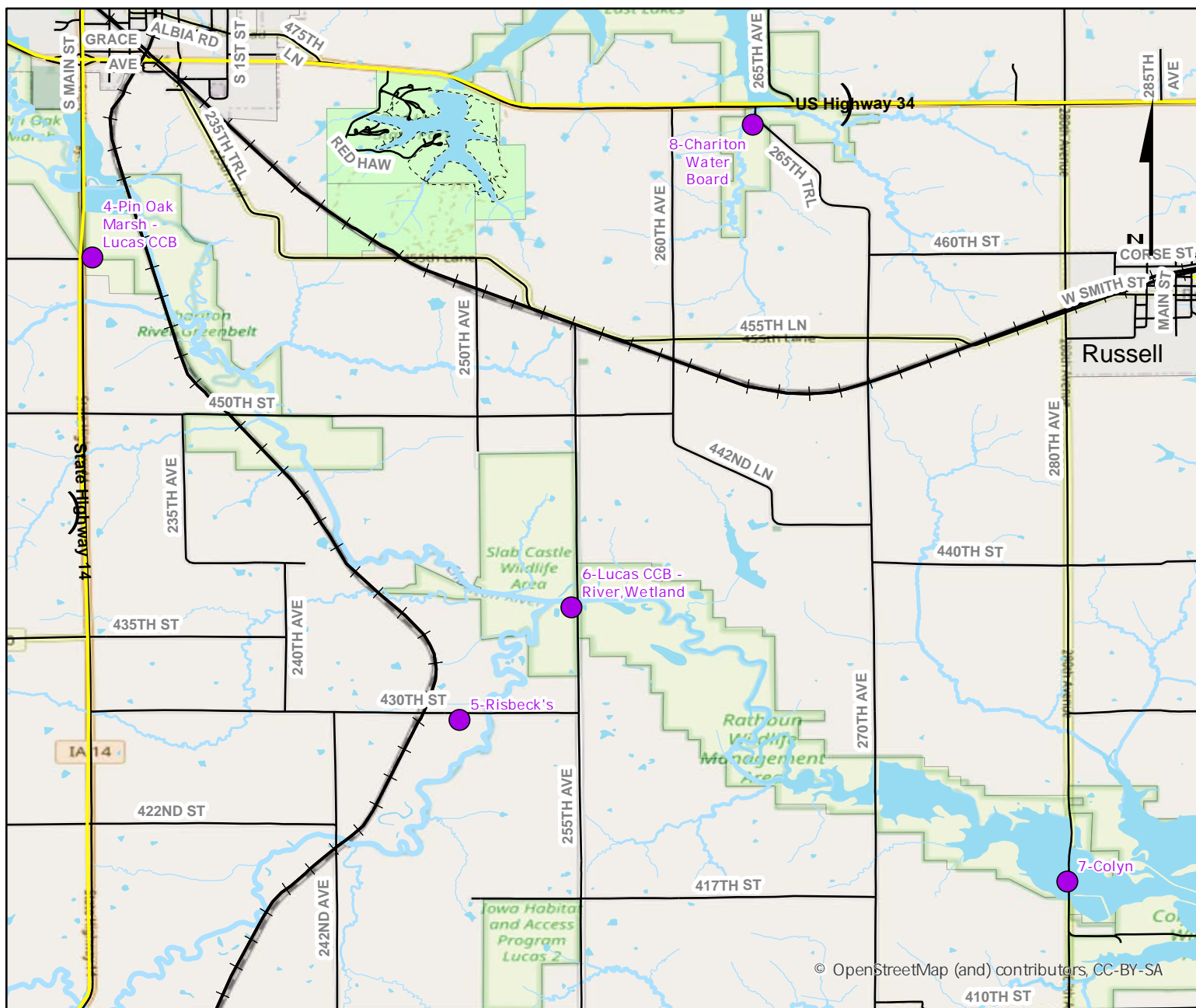
- Trails
- Survey Stops



Volunteer Wildlife Monitoring Program (VWMP) Frog and Toad Survey

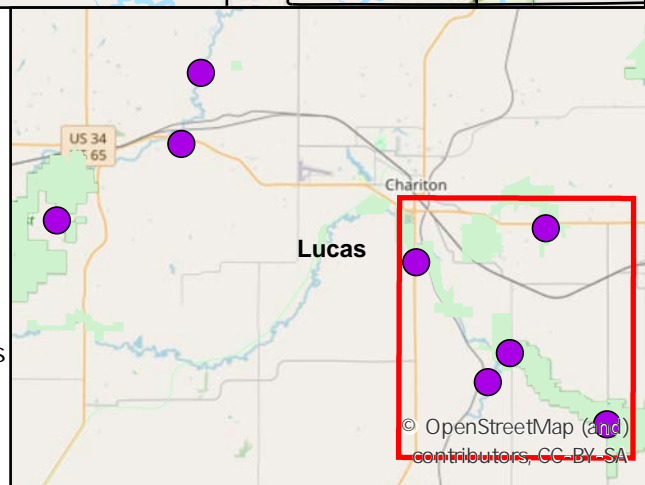


Route ID: 270 County: Lucas



Legend

- Trails
- Survey Stops





Frog and Toad Call Survey Route Description

Route ID **270**

Established: **2007**

Site Number	Name	County	Latitude	Longitude	Directions
1	Randall's Pond	Lucas	41.0006637	-93.4849893	Pond on the east side of 137th Tr, 1/4 mile north of intersection with 467th St. South of Lucas, IA
2	Whitebreat Creek at Lucas	Lucas	41.029603	-93.4235581	Park on 167th Ave, east of Highway 34 bridge. Wetland on either side of gravel and still within hearing distance of the creek.
3	Bishop's	Lucas	41.0562851	-93.414054	Park on gravel road by an oxbow wetland on the north side.
4	Pin Oak Marsh - Lucas CCB	Lucas	40.985587	-93.307045	At Building site for new Lucas CCB headquarters
5	Risbeck's	Lucas	40.9407028	-93.2714046	Large pond on the south side of H50, 1/2 mile west of intersection of Co Rd S43. South of Chariton
6	Lucas CCB - River, Wetland	Lucas	40.9516279	-93.260542	Wetland and pond west of Co Rd S43 just south of Chariton River crossing. 3/4 mile north of intersection with H50
7	Colyn	Lucas	40.9250169	-93.2124071	Pond/wet area off of 280th Ave (S53) in Colyn WA/Rathbun WMA. North west of DNR shop on 415th St
8	Chariton Water Board	Lucas	40.9984733	-93.2429387	South of Morris Lake on 265th Tr (level B road), on west side of road just before the timbered area. Very close to intersection with Hwy 34