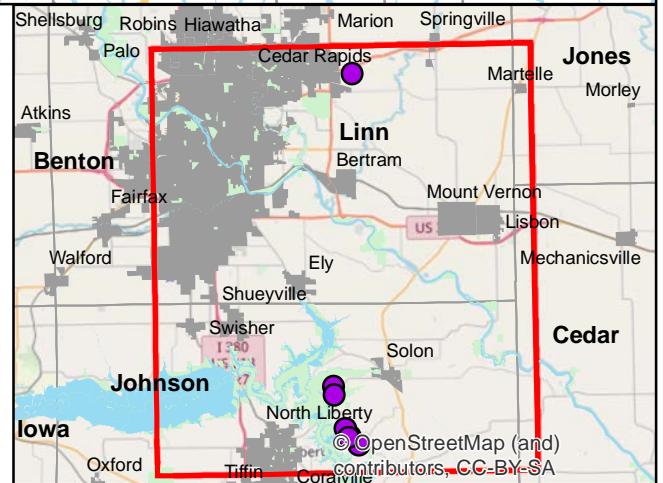
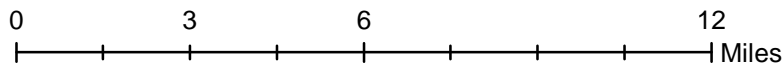
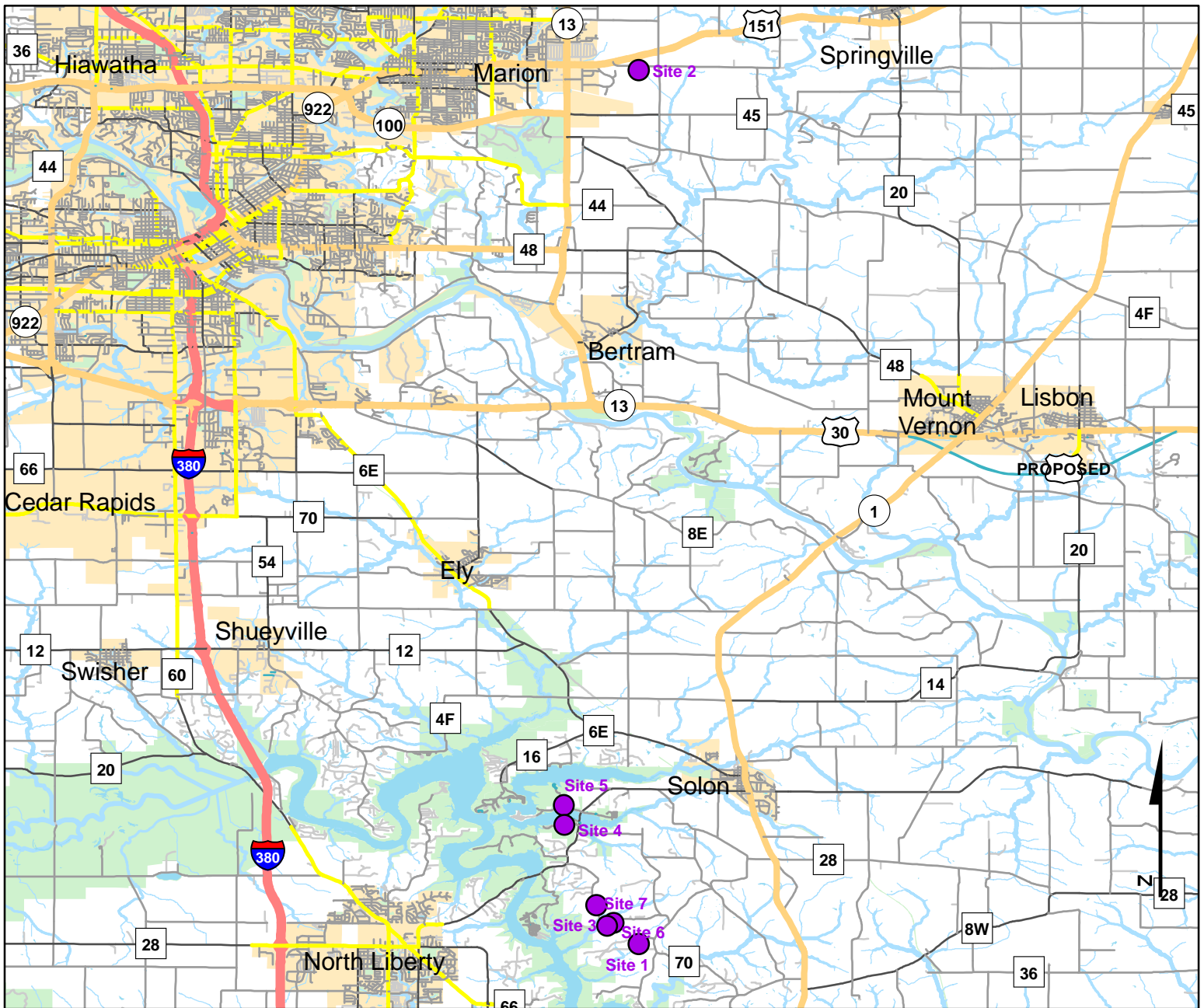




Volunteer Wildlife Monitoring Program (VWMP) Frog and Toad Survey

Route ID: 107 County: Johnson

Click for Google Maps to Site 1: <https://www.google.com/maps/dir/?api=1&destination=41.7529520472,-91.5270104874>

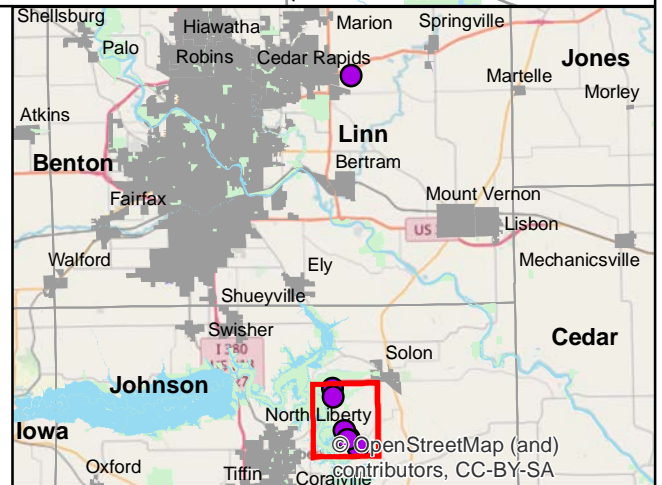
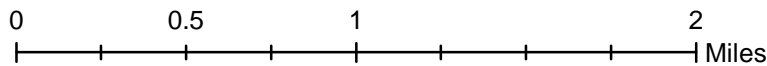
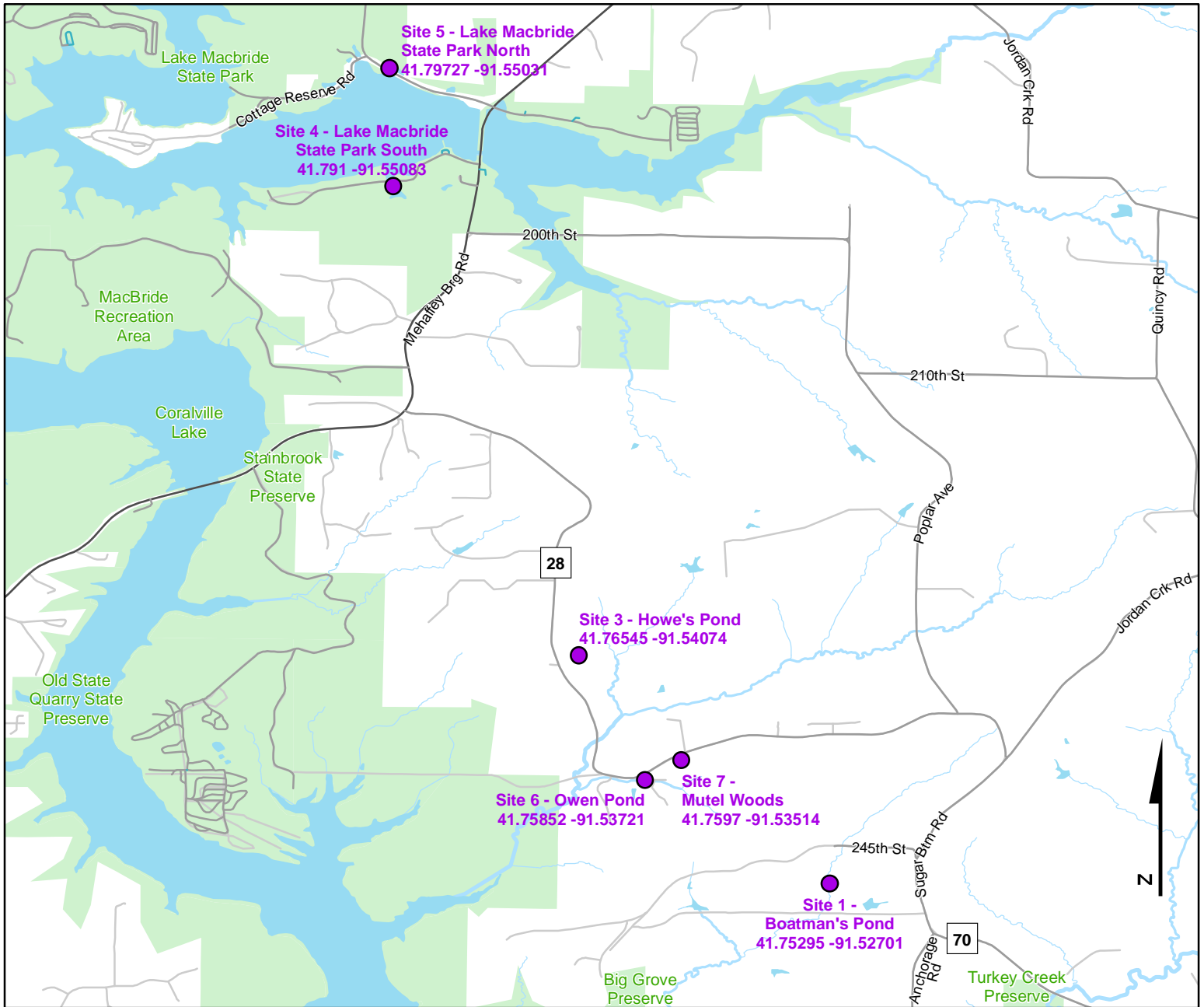




Volunteer Wildlife Monitoring Program (VWMP) Frog and Toad Survey

Route ID: 107 County: Johnson

Click for Google Maps to Site 1: <https://www.google.com/maps/dir/?api=1&destination=41.7529520472,-91.5270104874>

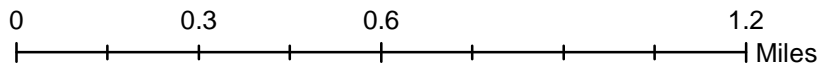
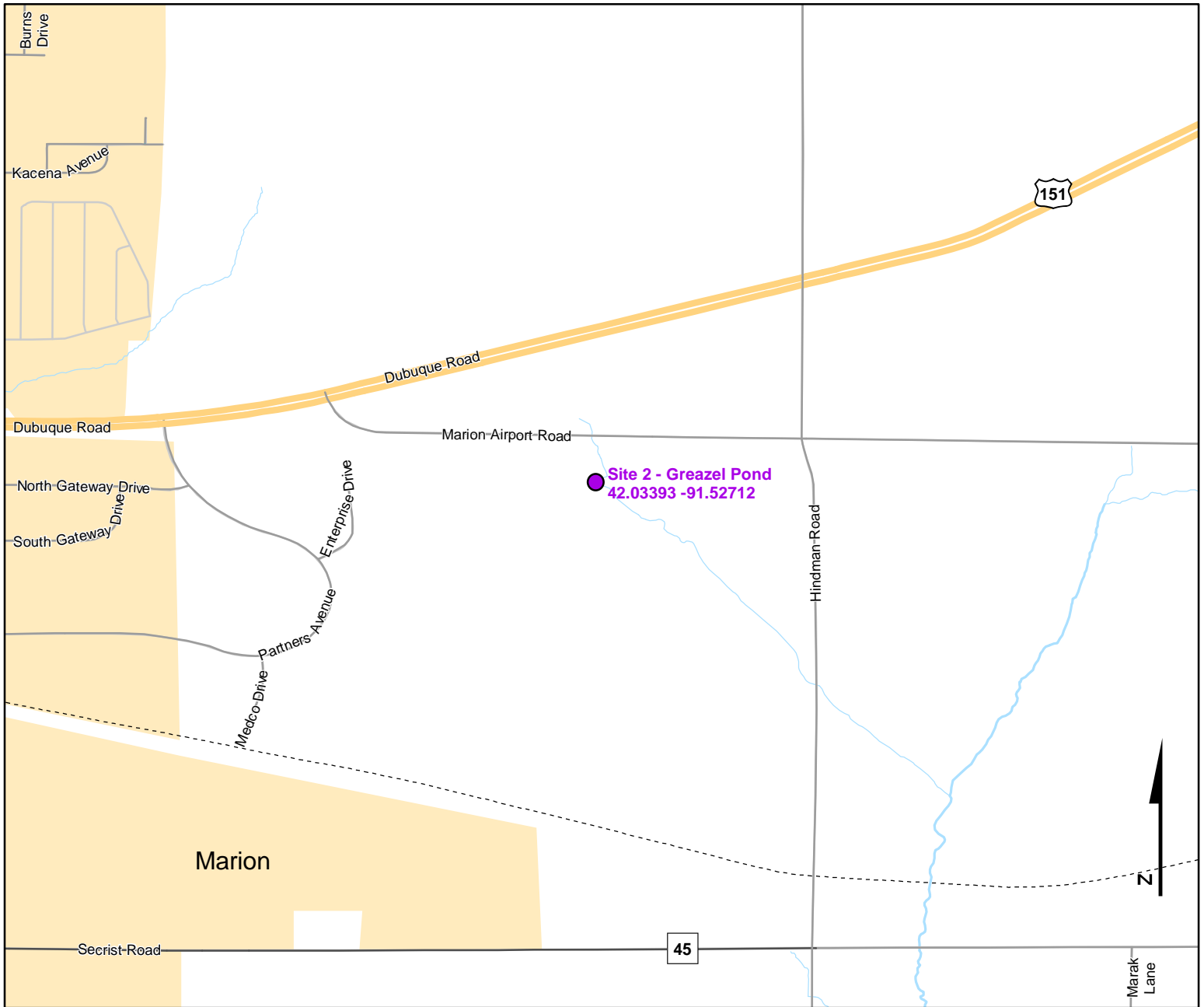




Volunteer Wildlife Monitoring Program (VWMP) Frog and Toad Survey

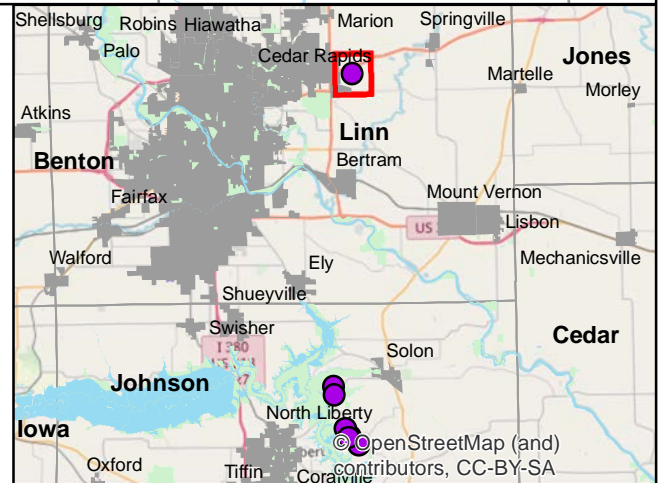
Route ID: 107 County: Johnson

Click for Google Maps to Site 1: <https://www.google.com/maps/dir/?api=1&destination=41.7529520472,-91.5270104874>



Legend

----- Trails





Frog and Toad Call Survey Route Description

Route ID **107**

Established: 1993

Site Number	Name	County	Latitude	Longitude	Directions
1	Boatman's Pond	Johnson	41.752952	-91.5270105	
2	Greazel Pond	Johnson	42.031022	-91.5270665	
3	Howe's Pond	Johnson	41.7654507	-91.5407368	Constructed pond on the East side of Sugar Bottom Road, about 0.5 South of the intersection of Sugar Bottom Road and Broganville Lane.
4	Lake McBride State Park - South	Johnson	41.7910043	-91.5508323	On Angler's Point Rd. NE, just south of road. Parking lot is just passed the pond.
5	Lake McBride State Park - North	Johnson	41.7972663	-91.550306	Pond
6	Owen Pond	Johnson	41.7585247	-91.5372129	
7	Mutel Woods	Johnson	41.7597052	-91.5351411	Tiny creek going through native woodland.



Frog and Toad Call Survey Route Description
