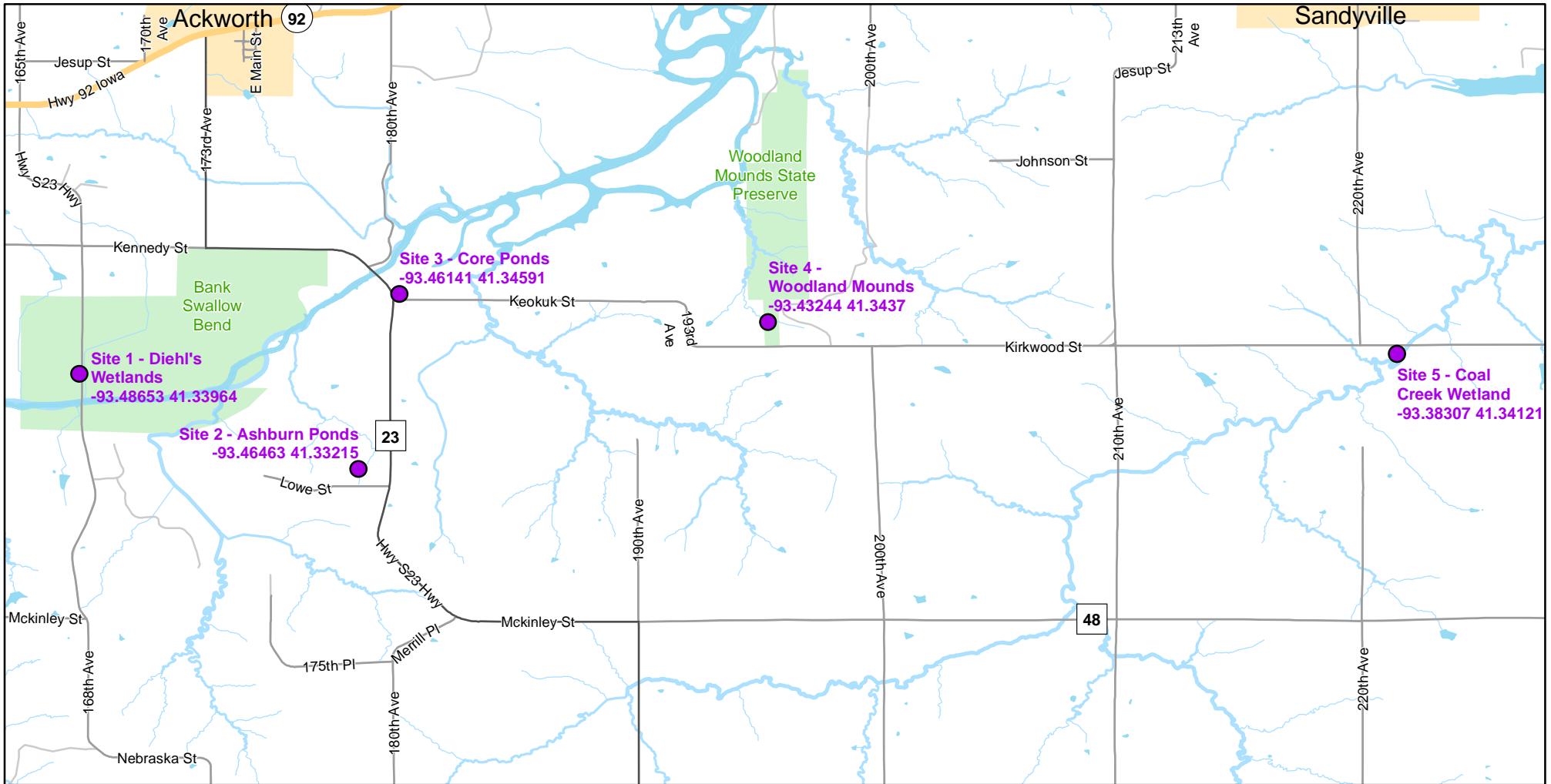




# Volunteer Wildlife Monitoring Program (VWMP) Frog

Route ID: 277 County: Warren

Click for Google Maps to Site 1 : <https://www.google.com/maps/dir/?api=1&destination=41.3396346011,-93.4865273686>

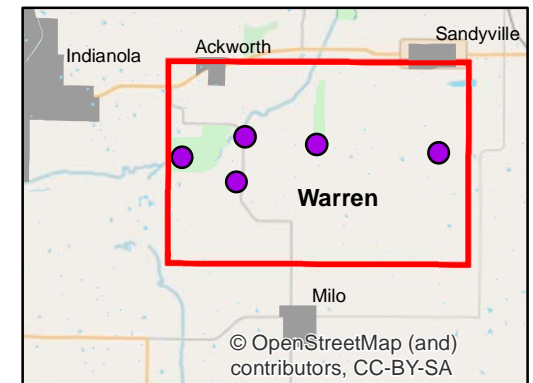
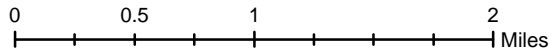


Enlarged View of Site 4



## Legend

----- Trails





# Frog and Toad Call Survey Route Description

Route ID **277**

Established: 2009

Site Number	Name	County	Latitude	Longitude	Directions
1	Diehl's Wetlands	Warren	41.3396346	-93.4865274	On 168th Ave, parking on east side of road by pond, north of the South river. south of Ackworth.
2	Ashburn Ponds	Warren	41.3321496	-93.4646261	Pond on the corner of Lowe St and 180th Ave. South of Ackworth
3	Core Ponds	Warren	41.3459083	-93.4614129	Ponds at the intersection of Keokuk St and 180th Ave.
4	Woodland Mounds	Warren	41.3436968	-93.432436	Entrance to Woodland Mounds State Preserve, just west of pond. Small creek crossin.
6	Coal Creek Wetland	Warren	41.3412054	-93.3830689	Area just south of Kirkwood St on Coal Creek, < 1/4 mile east of 220th Ave