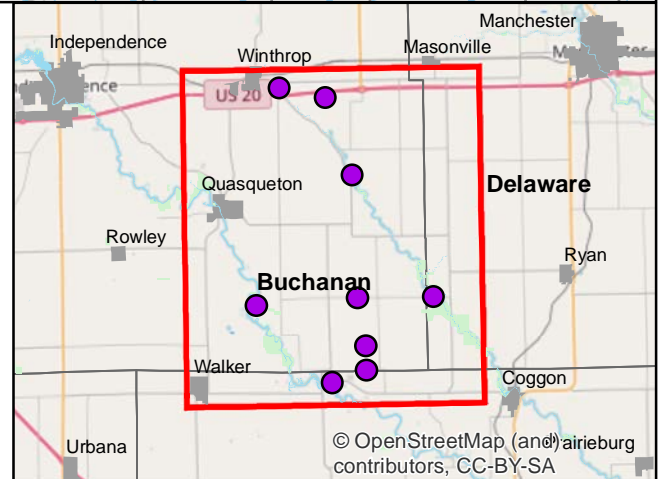
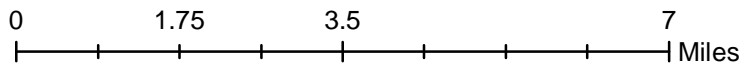
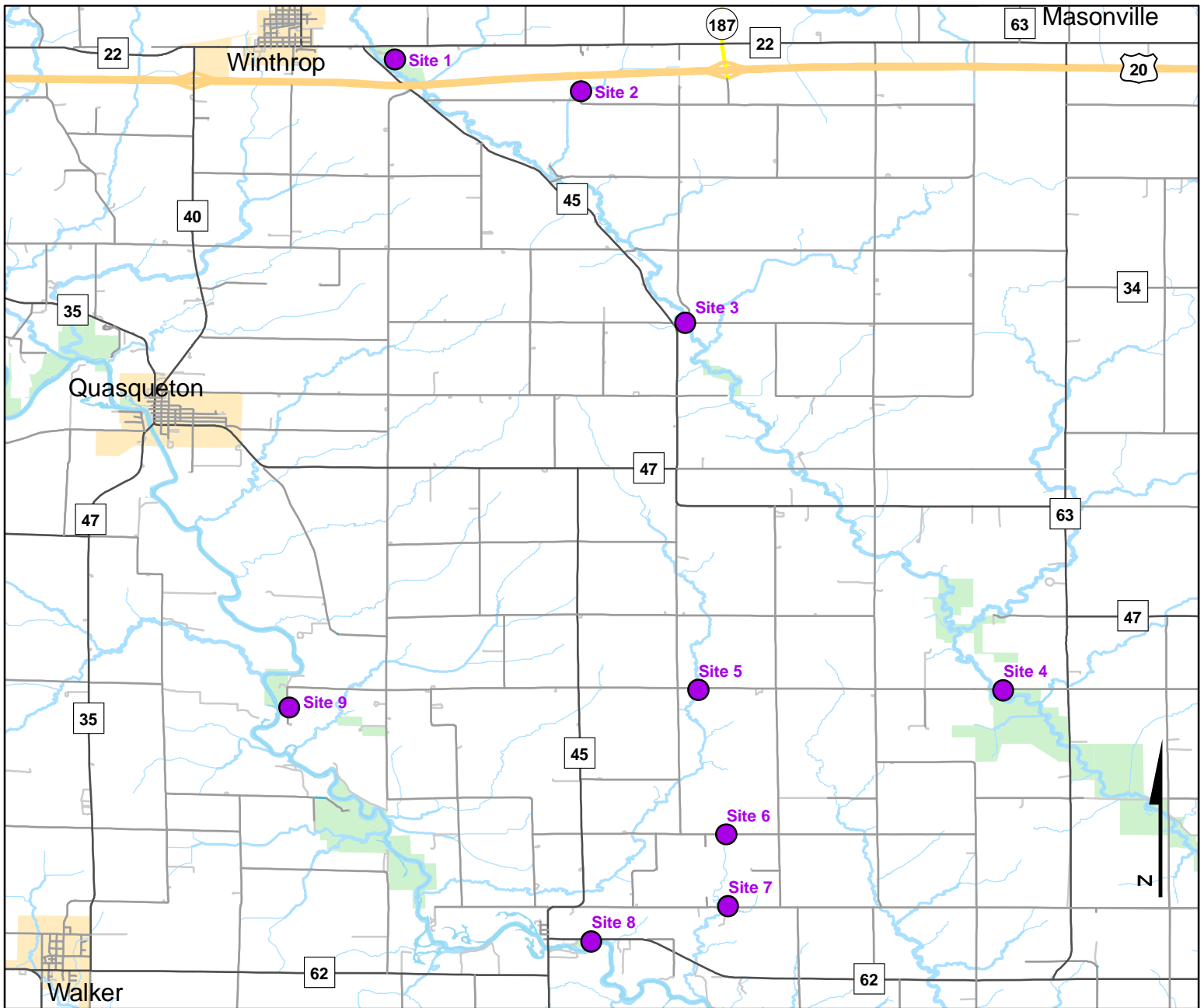




Volunteer Wildlife Monitoring Program (VWMP) Frog and Toad Survey

Route ID: 279 County: Buchanan

Click for Google Maps to Site 1: <https://www.google.com/maps/dir/?api=1&destination=42.4657568816,-91.7131252572>



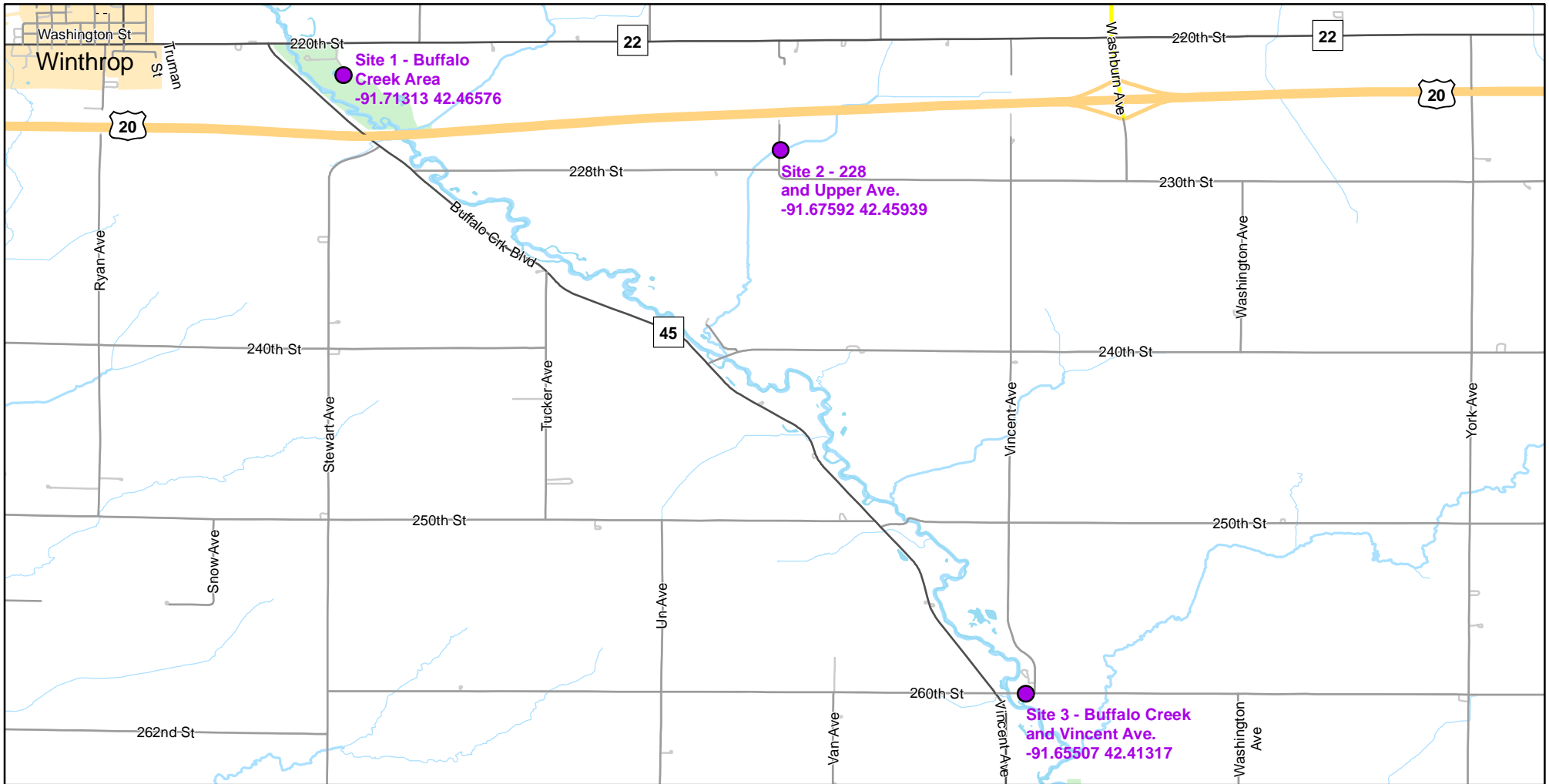
© OpenStreetMap (and) airieburg contributors, CC-BY-SA



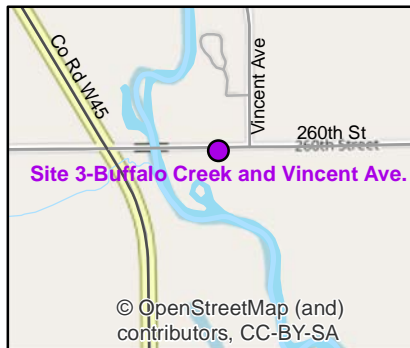
Volunteer Wildlife Monitoring Program (VWMP) Frog

Route ID: 279 County: Buchanan

Click for Google Maps to Site 1: <https://www.google.com/maps/dir/?api=1&destination=42.4657568816,-91.7131252572>

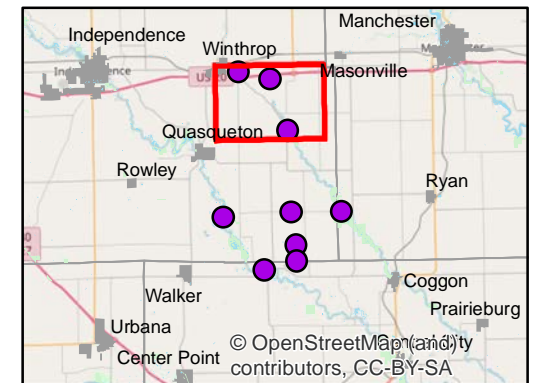
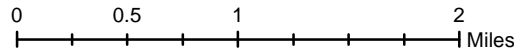


Enlarged View of Site 3



Legend

----- Trails



© OpenStreetMap (and) contributors, CC-BY-SA

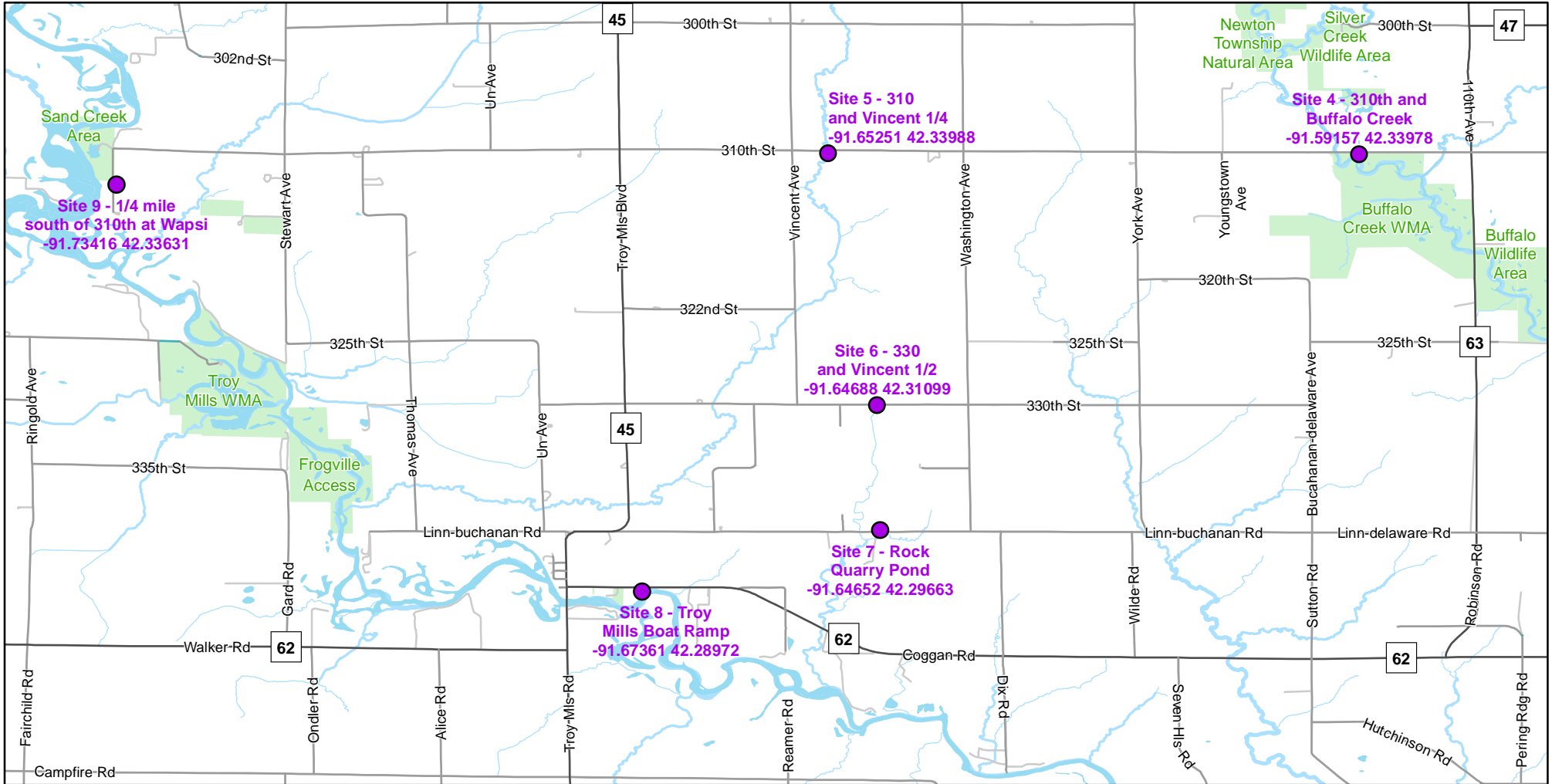
© OpenStreetMap (and) contributors, CC-BY-SA



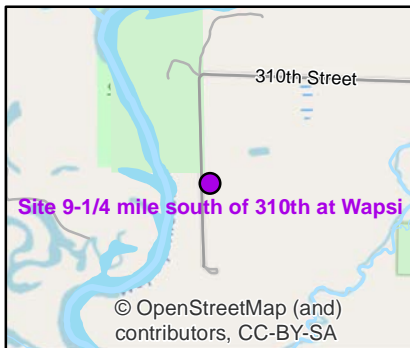
Volunteer Wildlife Monitoring Program (VWMP) Frog

Route ID: 279 County: Buchanan

Click for Google Maps to Site 1: <https://www.google.com/maps/dir/?api=1&destination=42.4657568816,-91.7131252572>

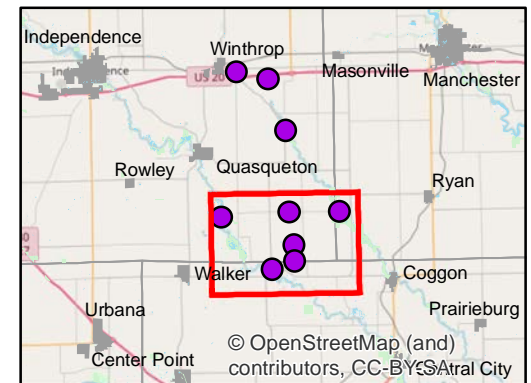
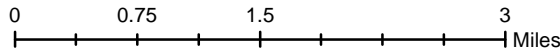


Enlarged View of Site 9



Legend

----- Trails





Frog and Toad Call Survey Route Description

Route ID **279**

Established: 2010

Site Number	Name	County	Latitude	Longitude	Directions
1	Buffalo Creek Area	Buchanan	42.4657569	-91.7131253	Access road is just east of Buffalo Creek Road and 220th St intersection on the south side of Buffalo Creek Rd.
2	228 and Upper Ave.	Buchanan	42.4593893	-91.6759174	1/4 mile north of intersection, on creek crossing of dead end road
3	Buffalo Creek and Vincent Ave.	Buchanan	42.4131722	-91.6550749	Just east of bridge over Buffalo Creek on 280th St before Vincent Ave intersection
4	310th and Buffalo Creek	Delaware	42.3397775	-91.5915743	1/8th of a mile east of intersection of with creek, about 3/4 mile west of Co Hwy W63 and 310th St
5	310 and Vincent 1/4	Buchanan	42.3398795	-91.6525108	1/4 mile east of intersection, at Dry Creek crossing
6	330 and Vincent 1/2	Buchanan	42.3109943	-91.6468784	1/2 mile east of intersection of 330th St and Vincent St over creek crossing
7	Rock Quarry Pond	Linn	42.2966255	-91.6465189	
8	Troy Mills Boat Ramp	Buchanan	42.2891184	-91.686343	
9	1/4 mile south of 310th at Wansi	Buchanan	42.3363071	-91.7341582	1/4 mile south of 310th St, on Ryan Ave bordering Sand Creek Access Area