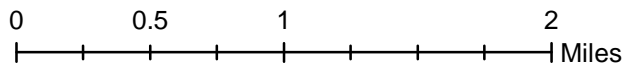
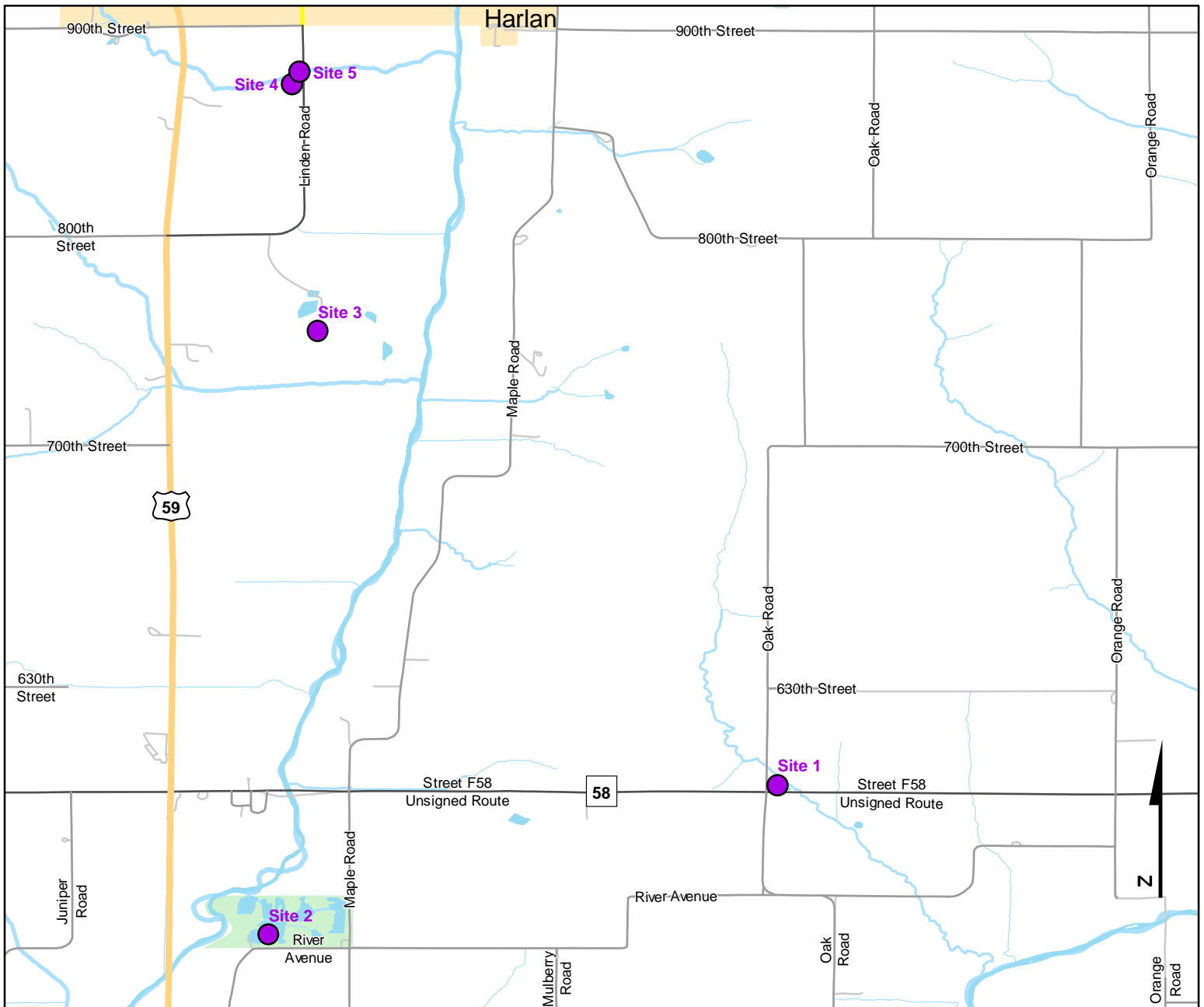




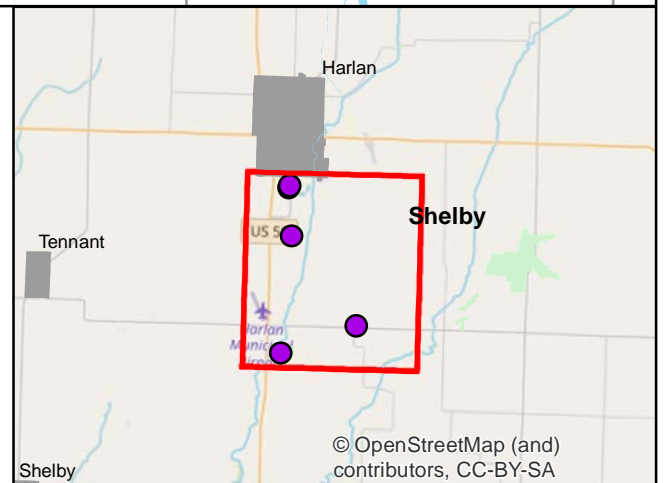
# Volunteer Wildlife Monitoring Program (VWMP) Frog and Toad Survey

Route ID: 251 County: Shelby

Click for Google Maps to Site 1: <https://www.google.com/maps/dir/?api=1&destination=41.5787564763,-95.2925650242>



**DNR**  
**Volunteer  
 Wildlife  
 Monitoring  
 Program**



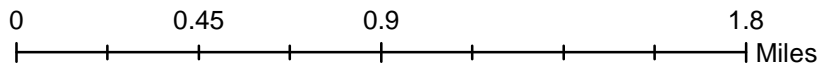
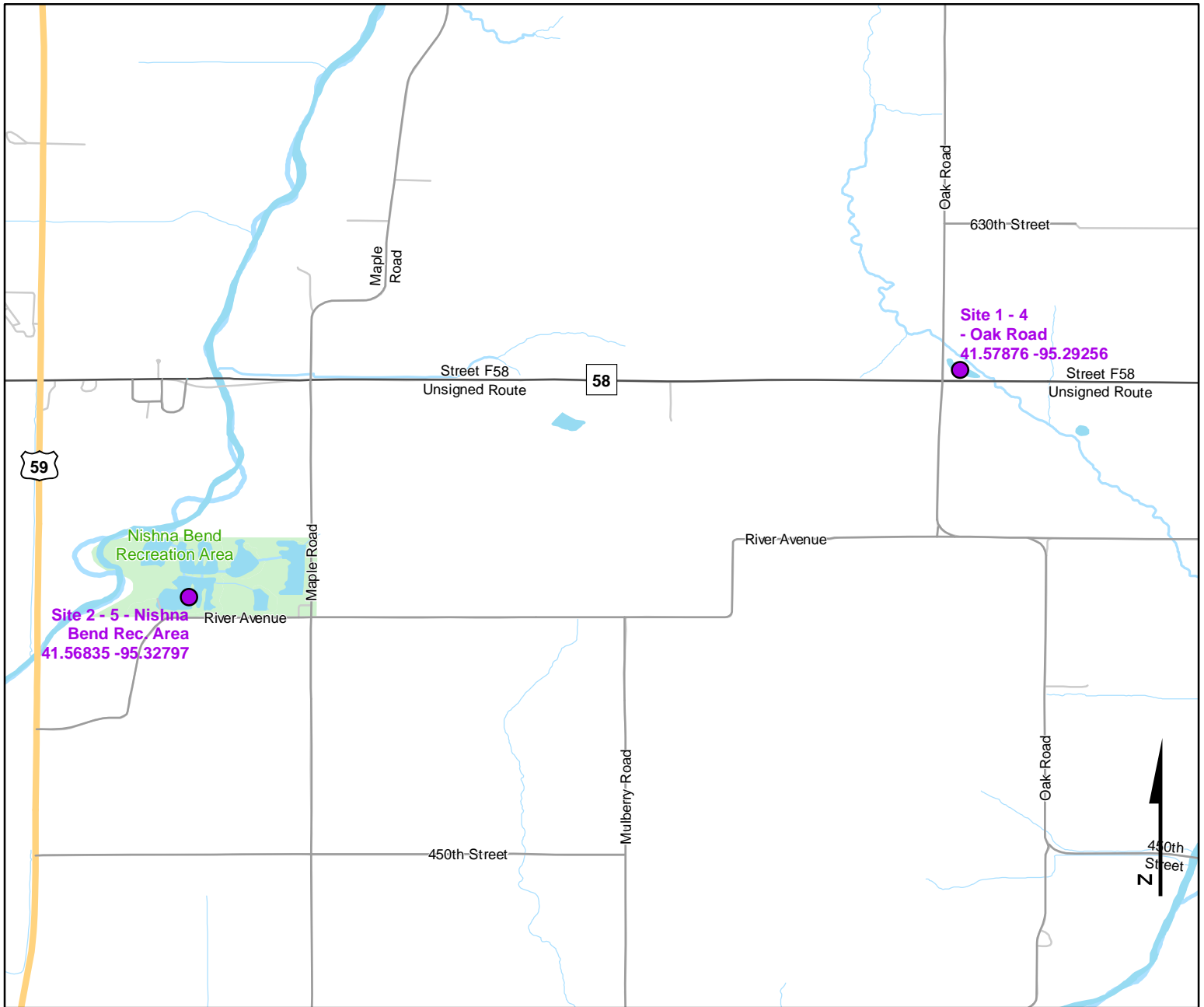
© OpenStreetMap (and contributors), CC-BY-SA



# Volunteer Wildlife Monitoring Program (VWMP) Frog and Toad Survey

Route ID: 251 County: Shelby

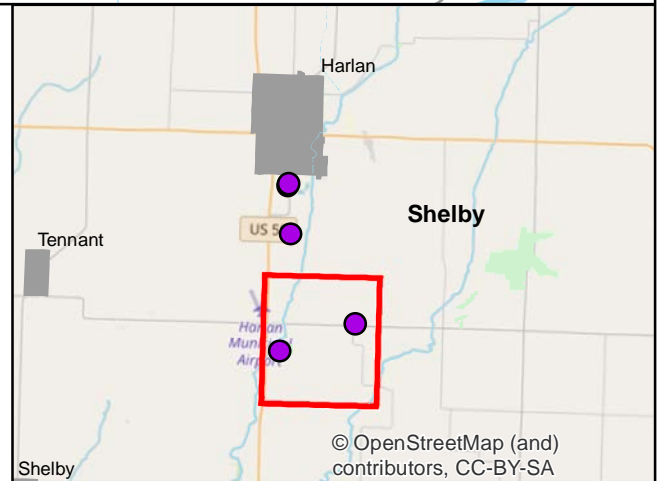
Click for Google Maps to Site 1: <https://www.google.com/maps/dir/?api=1&destination=41.5787564763,-95.2925650242>



**DNR**  
**Volunteer  
 Wildlife  
 Monitoring  
 Program**

### Legend

----- Trails

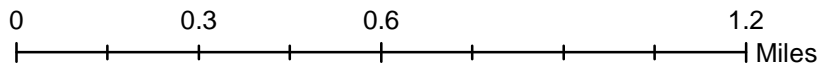
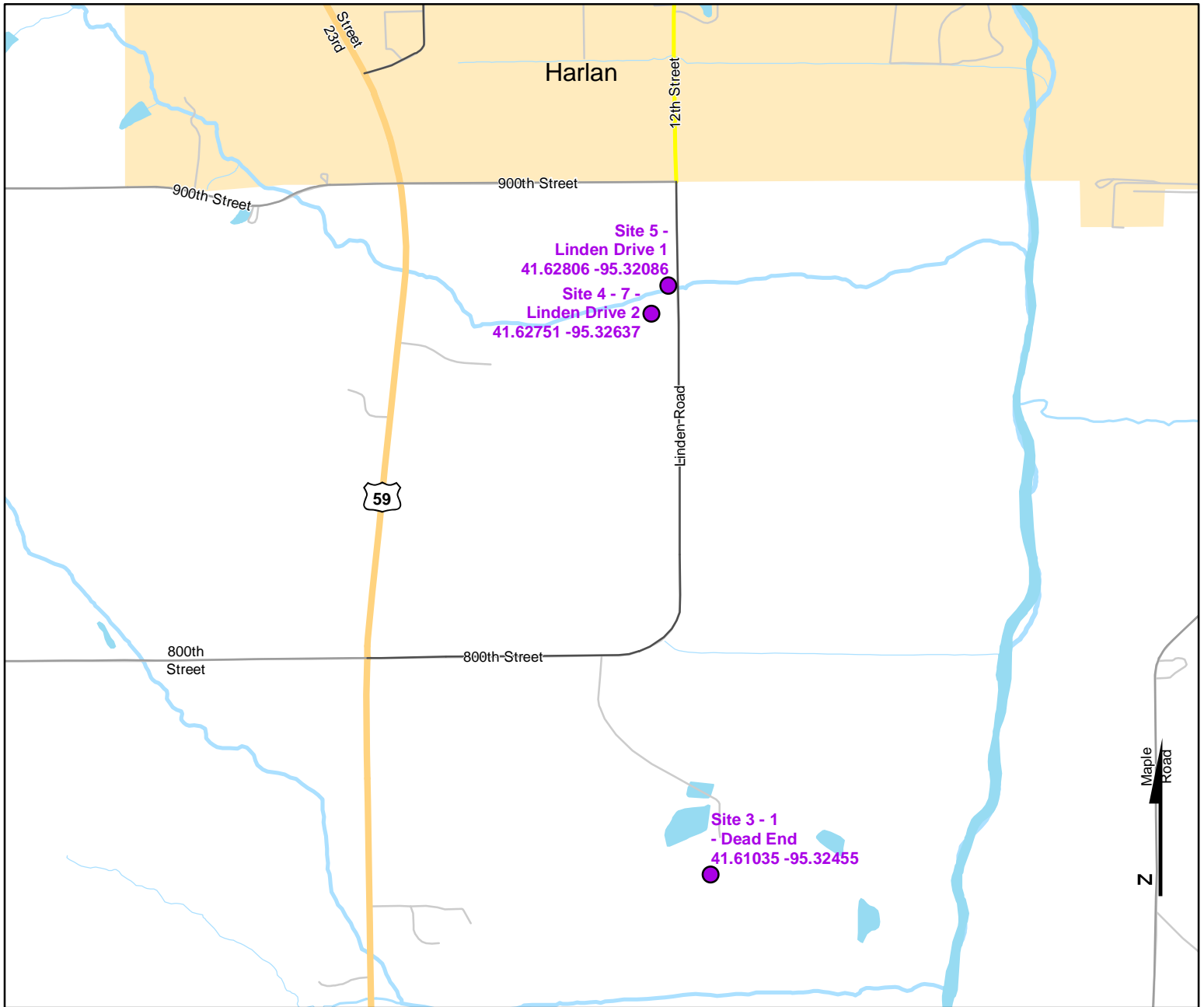




# Volunteer Wildlife Monitoring Program (VWMP) Frog and Toad Survey

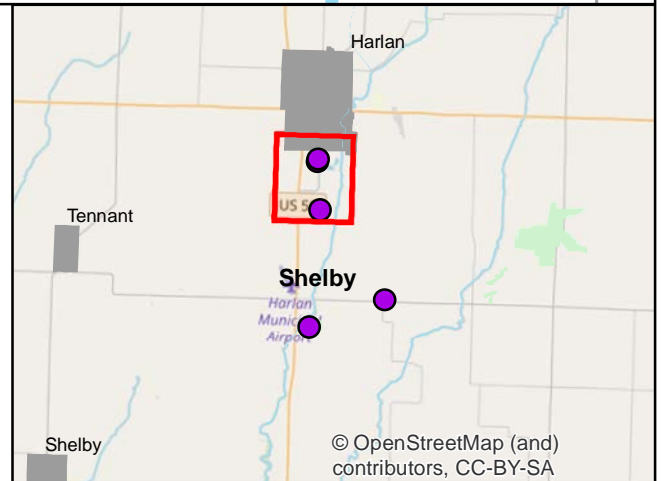
Route ID: 251 County: Shelby

Click for Google Maps to Site 1: <https://www.google.com/maps/dir/?api=1&destination=41.5787564763,-95.2925650242>



## Legend

----- Trails



© OpenStreetMap (and contributors), CC-BY-SA



# Frog and Toad Call Survey Route Description

Route ID **251**

Established: 2007

Site Number	Name	County	Latitude	Longitude	Directions
1	4 - Oak Road	Shelby	41.5787565	-95.292565	Small pond on the corner of Oak Rd and Street F58
2	5 - Nishna Bend Rec. Area	Shelby	41.5683447	-95.3279713	516 Maple Road Harlan, IA 51537
3	1 - Dead End	Shelby	41.6103479	-95.3245493	Dead end access road off of 800th St just before the curve that turns into Linden Rd. Pond is to the east of access road
4	7 - Linden Drive 2	Shelby	41.6275133	-95.3263665	
5	8 - Linden Drive1	Shelby	41.6280594	-95.3260861	Timbered area near creek on the west side of Linden Rd just south of Harlan, just south of intersection with 900th St