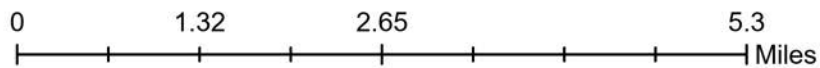
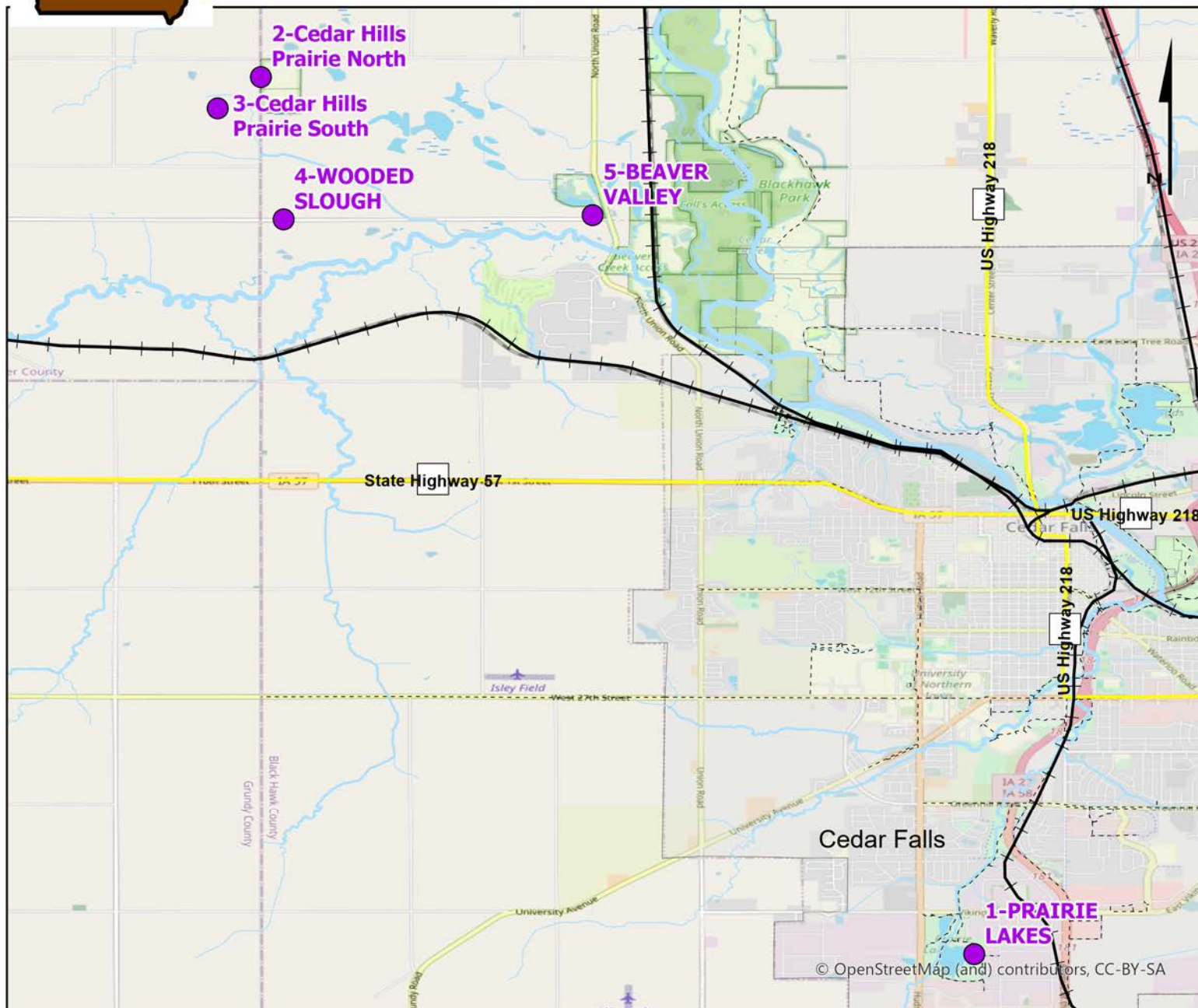


Volunteer Wildlife Monitoring Program (VWMP) Frog and Toad Survey

Route ID: 178 County: Black Hawk

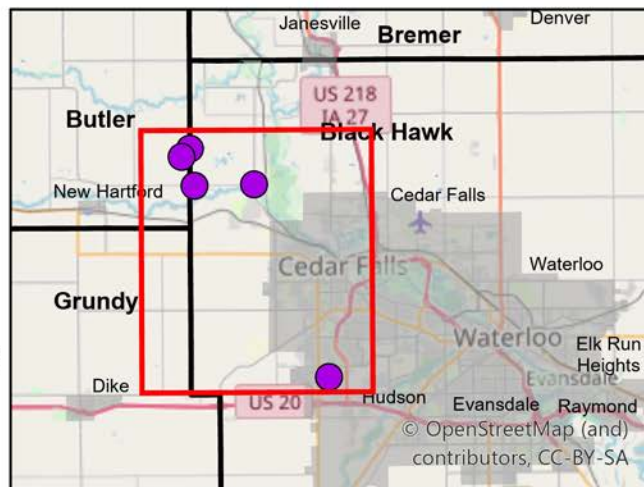


DNR
Volunteer
Wildlife
Monitoring
Program



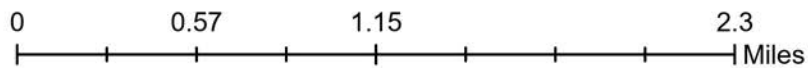
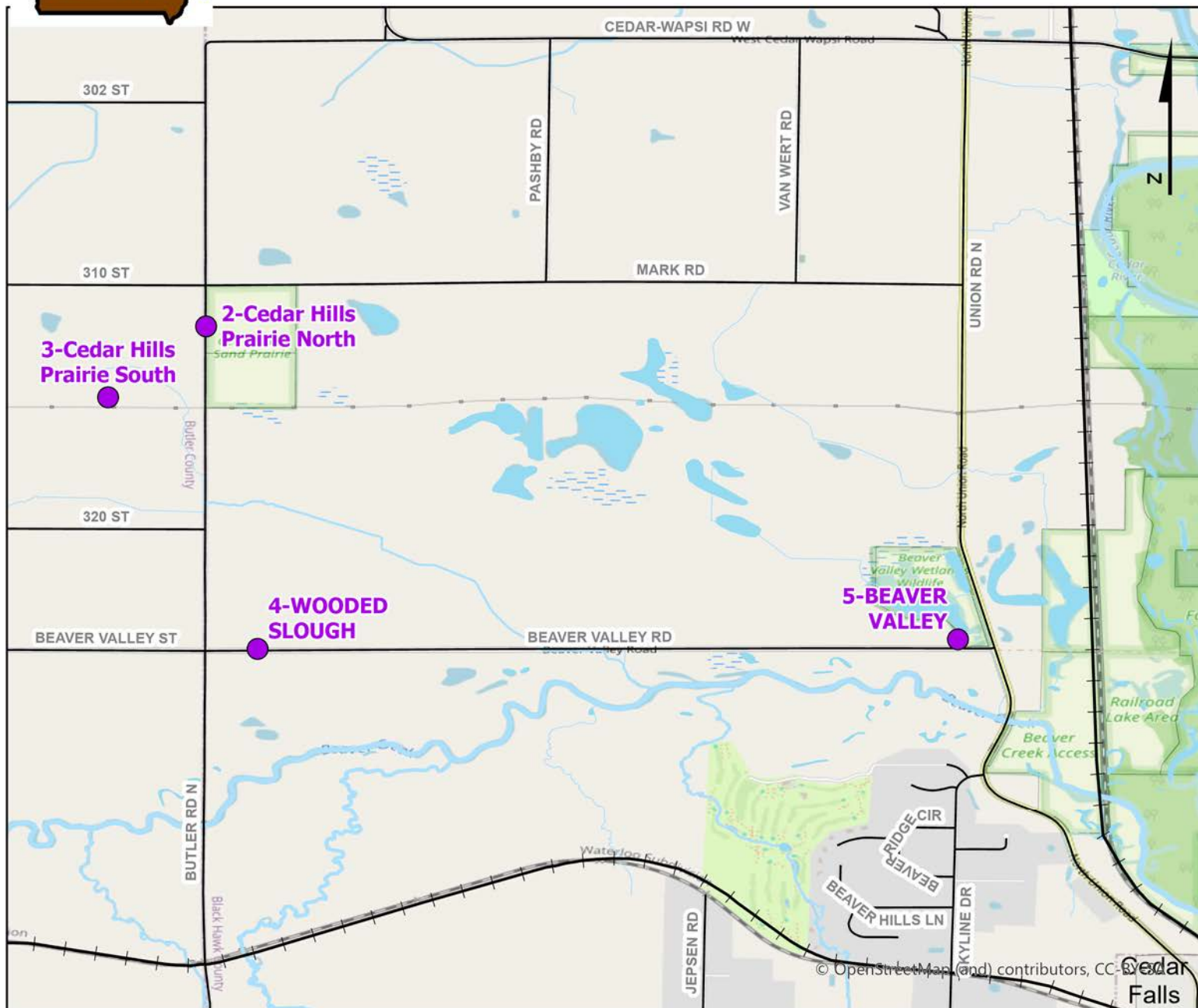
Legend

- Trails
- Survey Stops



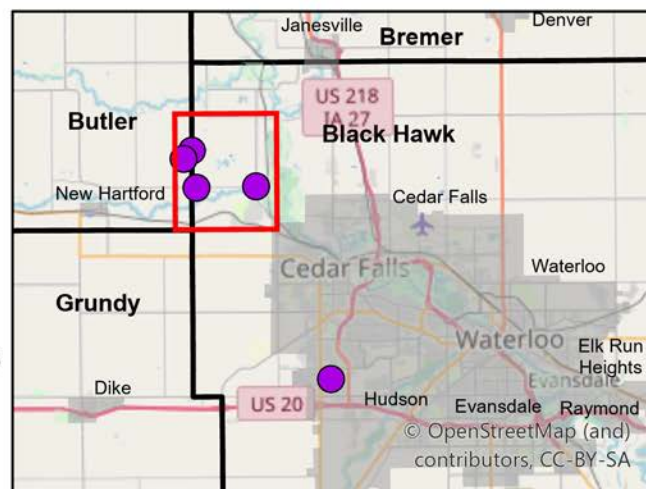
Volunteer Wildlife Monitoring Program (VWMP) Frog and Toad Survey

Route ID: 178 County: Black Hawk



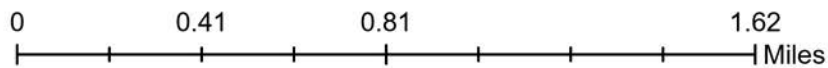
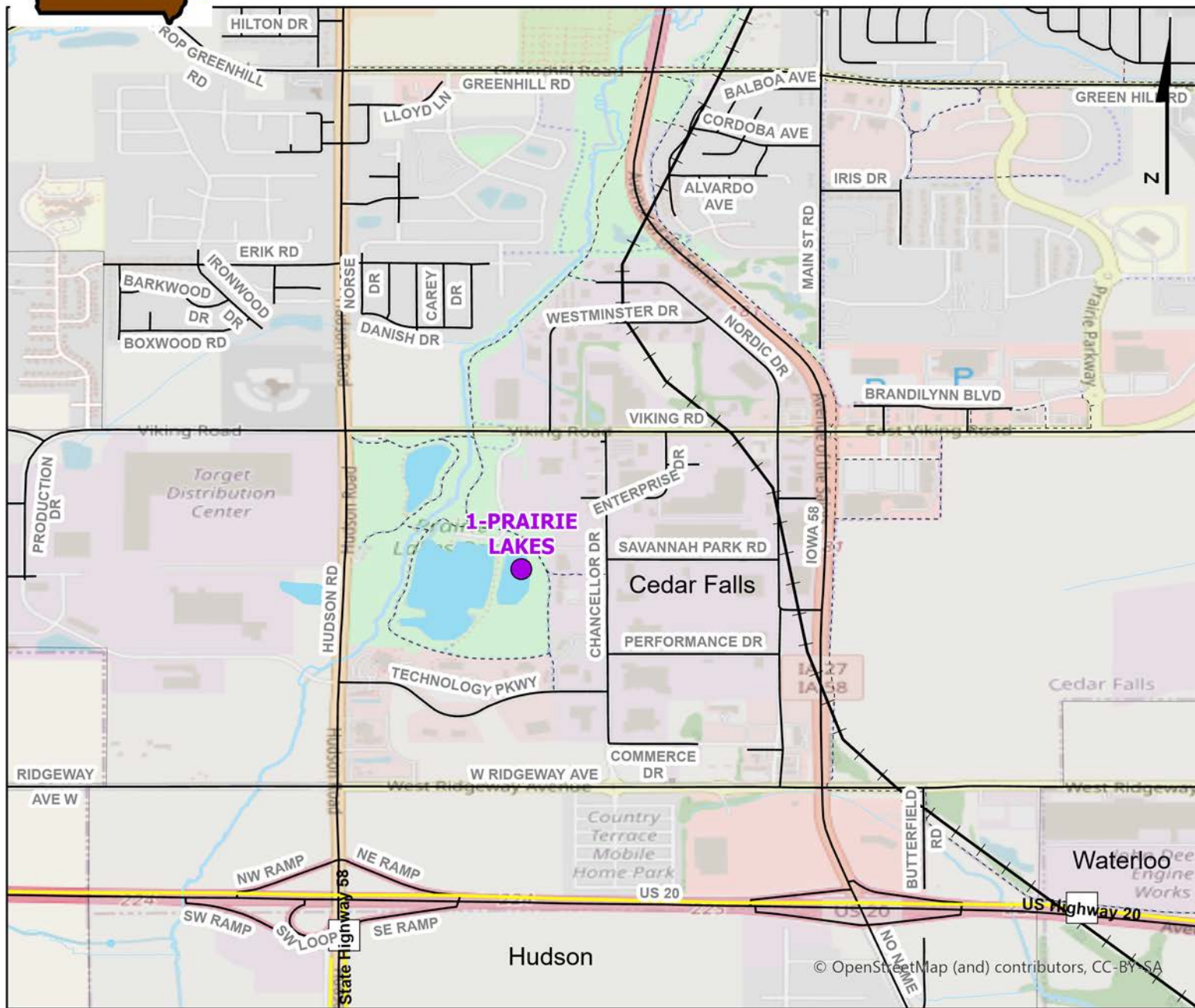
Legend

- Trails
- Survey Stops



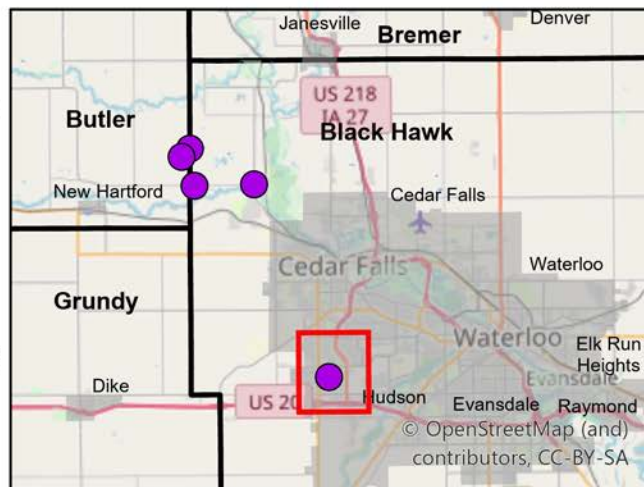
Volunteer Wildlife Monitoring Program (VWMP) Frog and Toad Survey

Route ID: 178 County: Black Hawk



Legend

- Trails
- Survey Stops





Frog and Toad Call Survey Route Description

Route ID: **178**

Established: 1997

Site Number	Name	County	Latitude	Longitude	Directions
1	PRAIRIE LAKES	Black Hawk	42.4784281	-92.4581388	Prairie Lakes Park, Cedar Falls
2	Cedar Hills Prairie North	Black Hawk	42.5968459	-92.5544452	
3	Cedar Hills Prairie South	Black Hawk	42.5926238	-92.5602826	On Butler Ave, on the west side of Cedar Hills Sand Prairie state Preserve
4	WOODED SLOUGH	Black Hawk	42.5776518	-92.5513771	Just east (<1/4 mile) of Butler Ave and Beaver Valley Rd, on north side of road
5	BEAVER VALLEY	Black Hawk	42.5782193	-92.5096616	