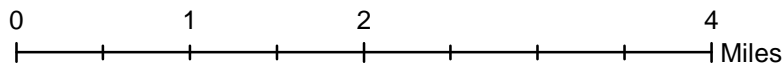
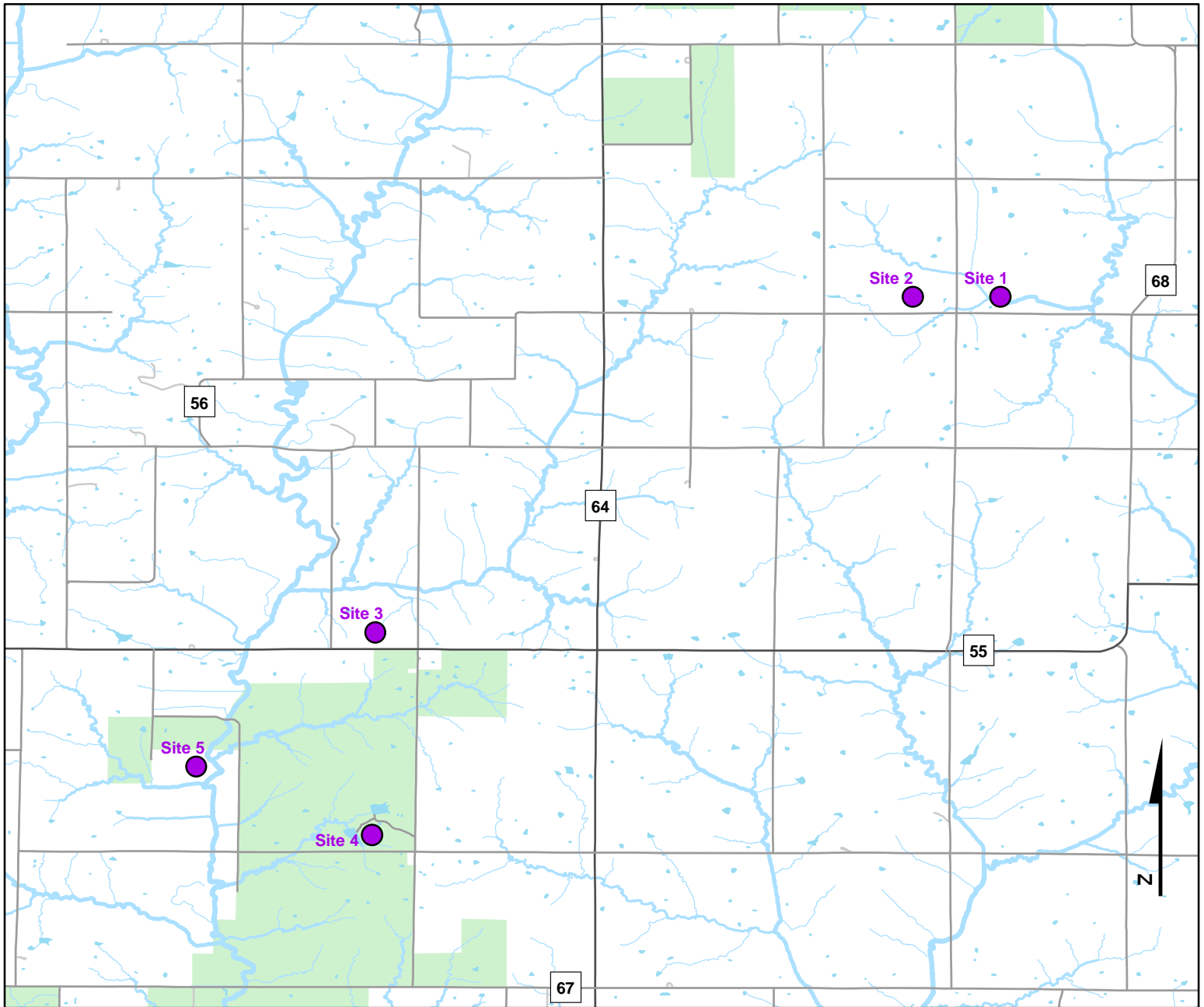




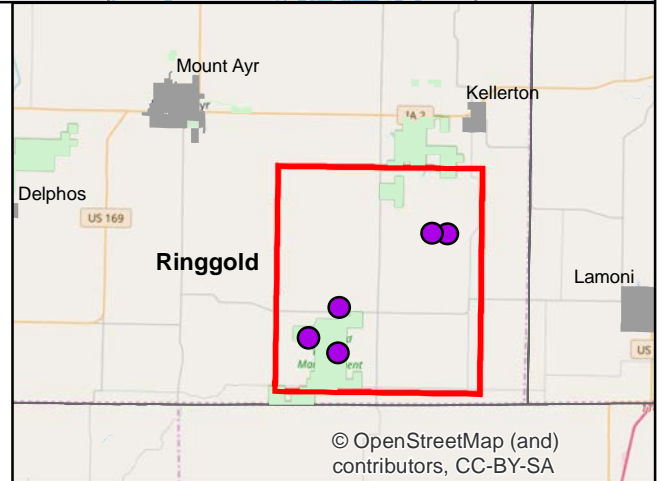
Volunteer Wildlife Monitoring Program (VWMP) Frog and Toad Survey

Route ID: 148 County: Ringgold

Click for Google Maps to Site 1: <https://www.google.com/maps/dir/?api=1&destination=40.6547954178,-94.0670303681>



DNR
**Volunteer
 Wildlife
 Monitoring
 Program**

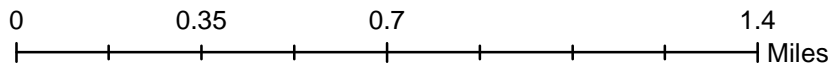
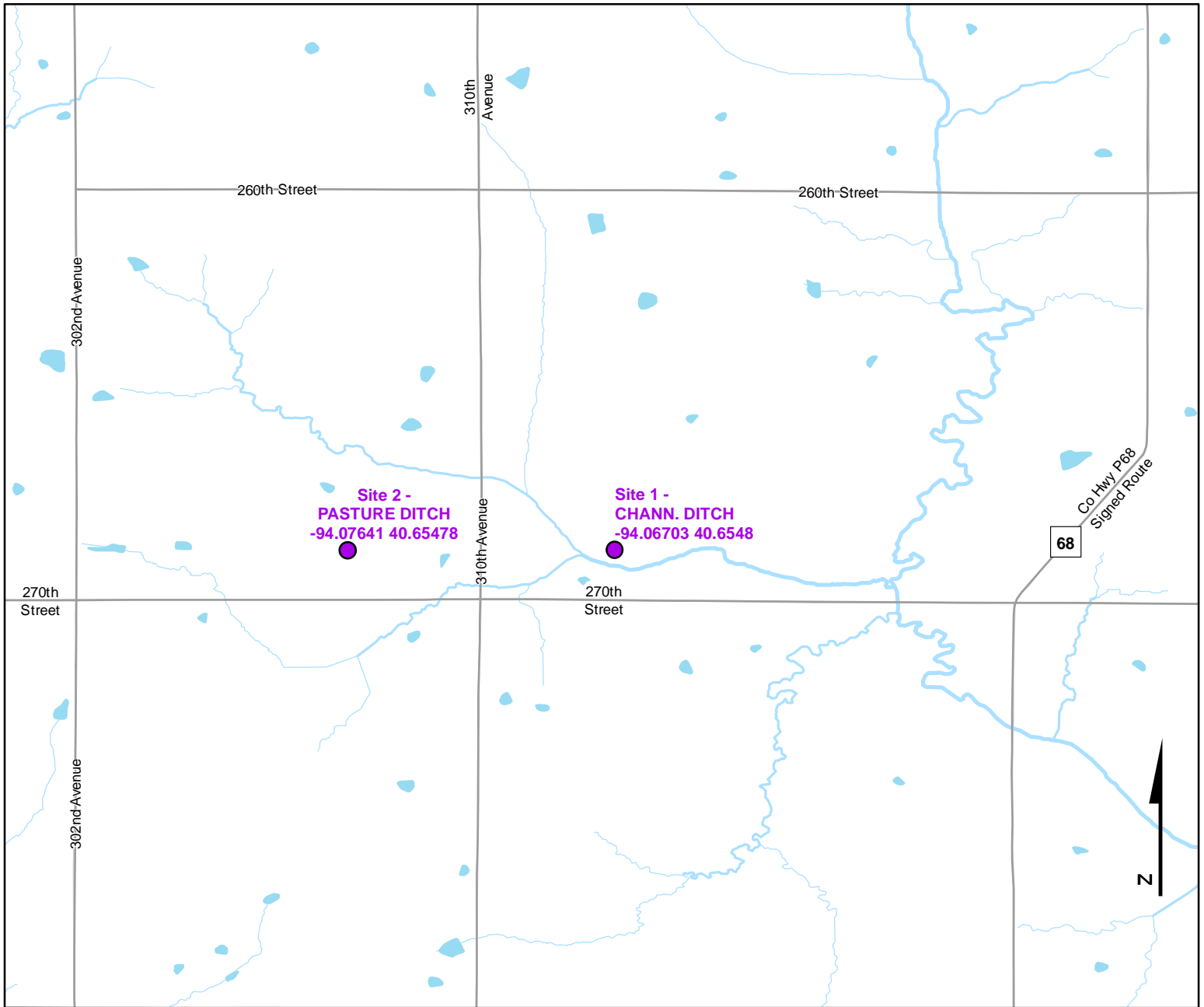




Volunteer Wildlife Monitoring Program (VWMP) Frog and Toad Survey

Route ID: 148 County: Ringgold

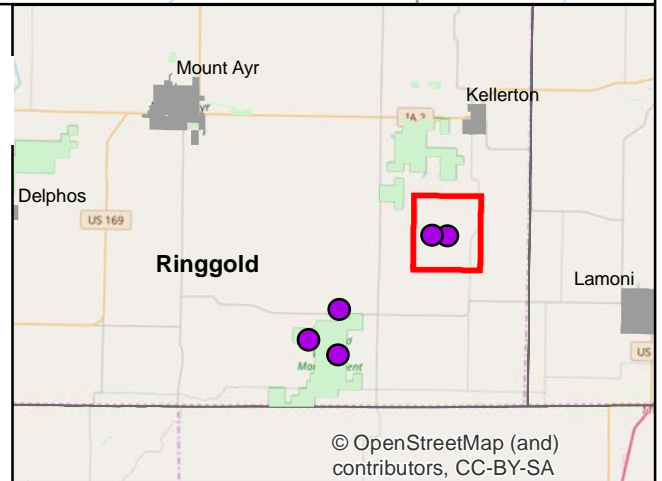
Click for Google Maps to Site 1: <https://www.google.com/maps/dir/?api=1&destination=40.6547954178,-94.0670303681>



DNR
**Volunteer
 Wildlife
 Monitoring
 Program**

Legend

----- Trails



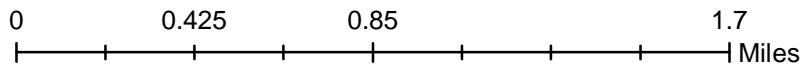
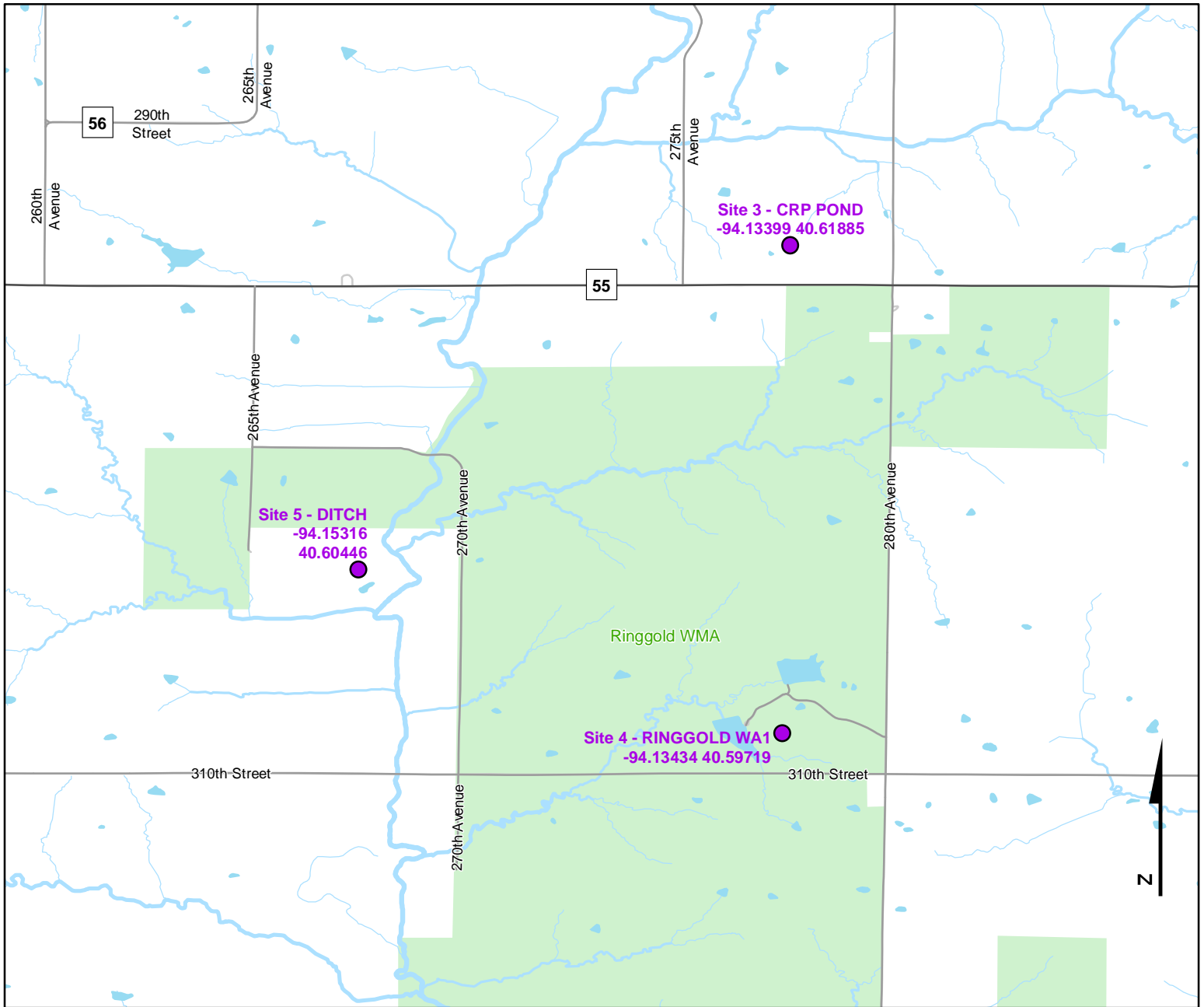
© OpenStreetMap (and contributors, CC-BY-SA)



Volunteer Wildlife Monitoring Program (VWMP) Frog and Toad Survey

Route ID: 148 County: Ringgold

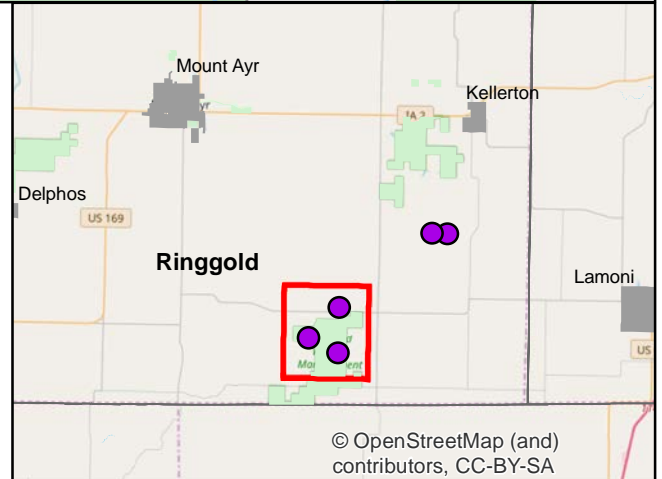
Click for Google Maps to Site 1: <https://www.google.com/maps/dir/?api=1&destination=40.6547954178,-94.0670303681>



DNR
**Volunteer
 Wildlife
 Monitoring
 Program**

Legend

----- Trails



© OpenStreetMap (and contributors), CC-BY-SA



Frog and Toad Call Survey Route Description

Route ID **148**

Established: 1994

Site Number	Name	County	Latitude	Longitude	Directions
1	CHANN. DITCH	Ringgold	40.6547954	-94.0670304	
2	PASTURE DITCH	Ringgold	40.6547759	-94.0764131	
3	CRP POND	Ringgold	40.618846	-94.1339866	
4	RINGGOLD WA1	Ringgold	40.5971904	-94.1343444	
5	DITCH	Ringgold	40.6044586	-94.1531601	