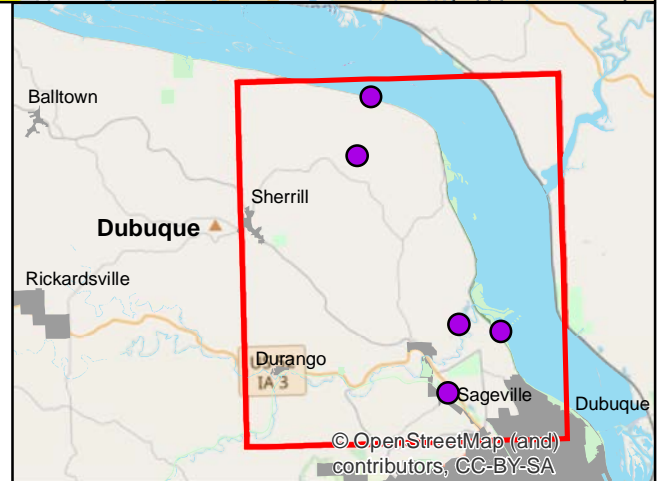
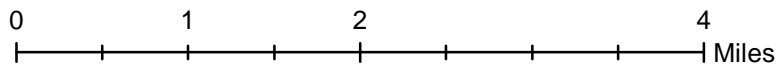
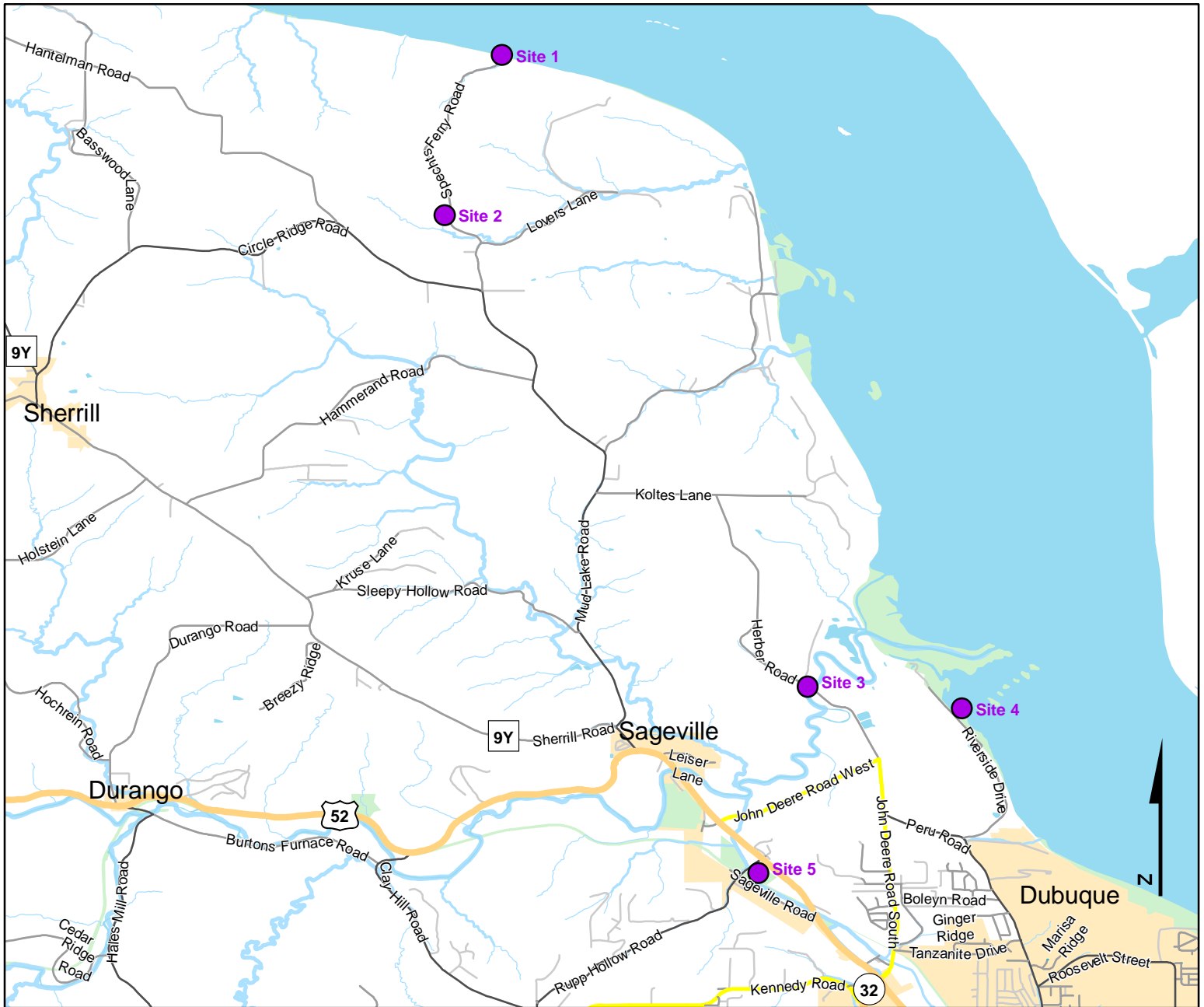




# Volunteer Wildlife Monitoring Program (VWMP) Frog and Toad Survey

Route ID: 152 County: Dubuque

Click for Google Maps to Site 1: <https://www.google.com/maps/dir/?api=1&destination=42.6415402219,-90.7344028055>

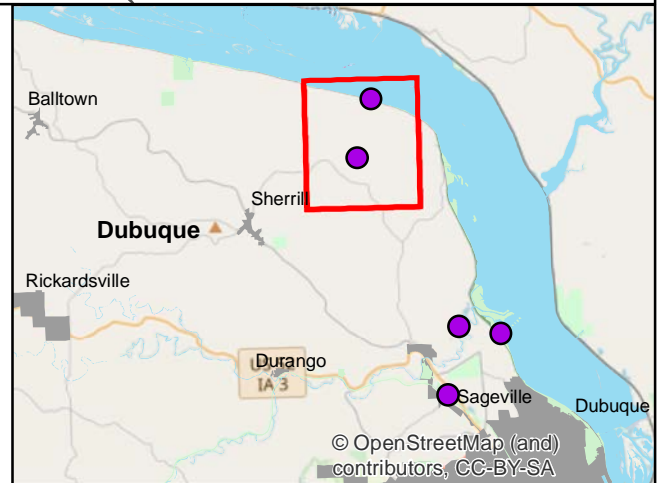
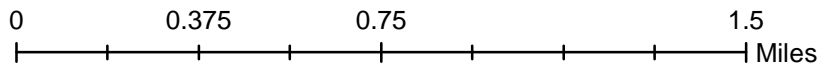
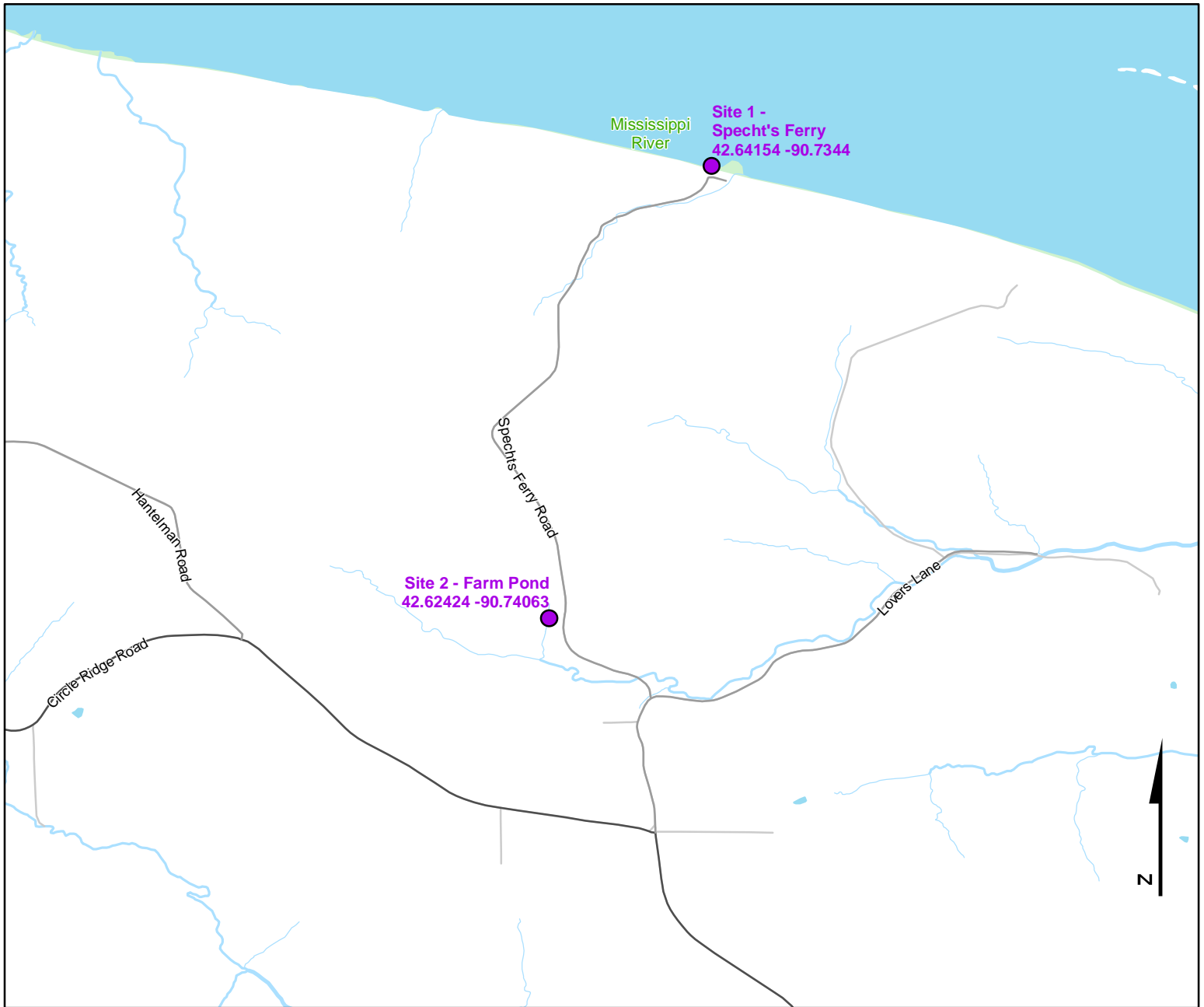




# Volunteer Wildlife Monitoring Program (VWMP) Frog and Toad Survey

Route ID: 152 County: Dubuque

Click for Google Maps to Site 1: <https://www.google.com/maps/dir/?api=1&destination=42.6415402219,-90.7344028055>

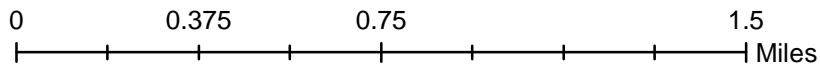
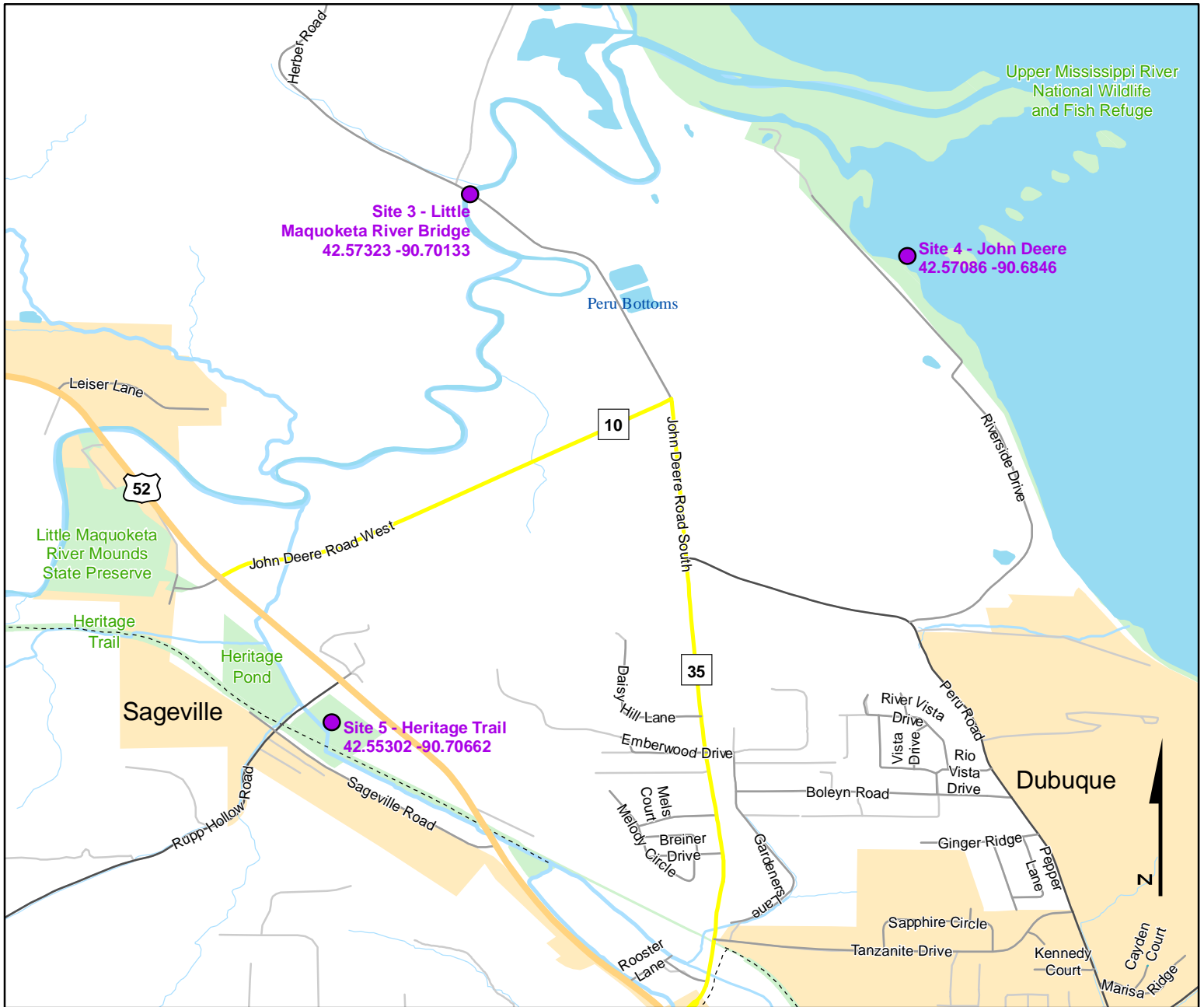




# Volunteer Wildlife Monitoring Program (VWMP) Frog and Toad Survey

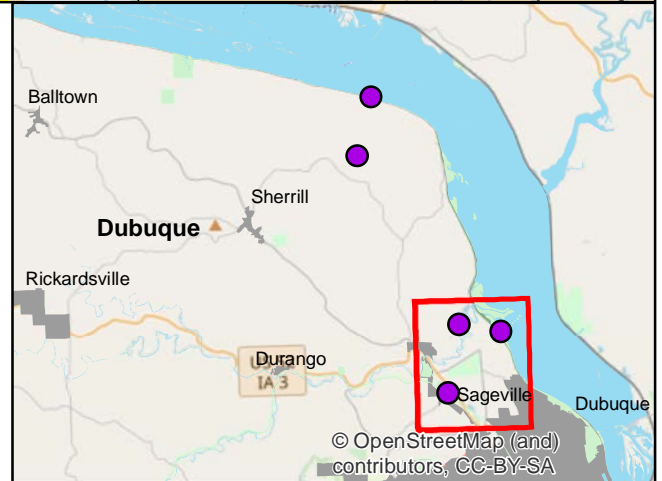
Route ID: 152 County: Dubuque

Click for Google Maps to Site 1: <https://www.google.com/maps/dir/?api=1&destination=42.6415402219,-90.7344028055>



## Legend

----- Trails





# Frog and Toad Call Survey Route Description

Route ID **152**

Established: 1995

Site Number	Name	County	Latitude	Longitude	Directions
1	Specht's Ferry	Dubuque	42.6415402	-90.7344028	Shoreline north of RR tracks and east of gray cottage and creek emptying into Mississippi River
2	Farm Pond	Dubuque	42.6242384	-90.7406276	Pond on west side of Specht's Ferry Rd. about 1/4 mile north of intersection with Lover's Lane.
3	Little Maquoketa River Bridge	Dubuque	42.5732257	-90.7013258	Southeast shore of Little Maquoketa iver, northeast of Herber Road bridge.
4	John Deere	Dubuque	42.5708626	-90.6845996	Marshy area north of fenced-in brick building east of riverside road. Behind John Deere.
5	Heritage Trail	Dubuque	42.5530163	-90.7066233	Parking lot near trail origin on southwest shore of pond. Several Acre sandpit 1330 Rupp Hollow Road Dubuque Iowa 52001