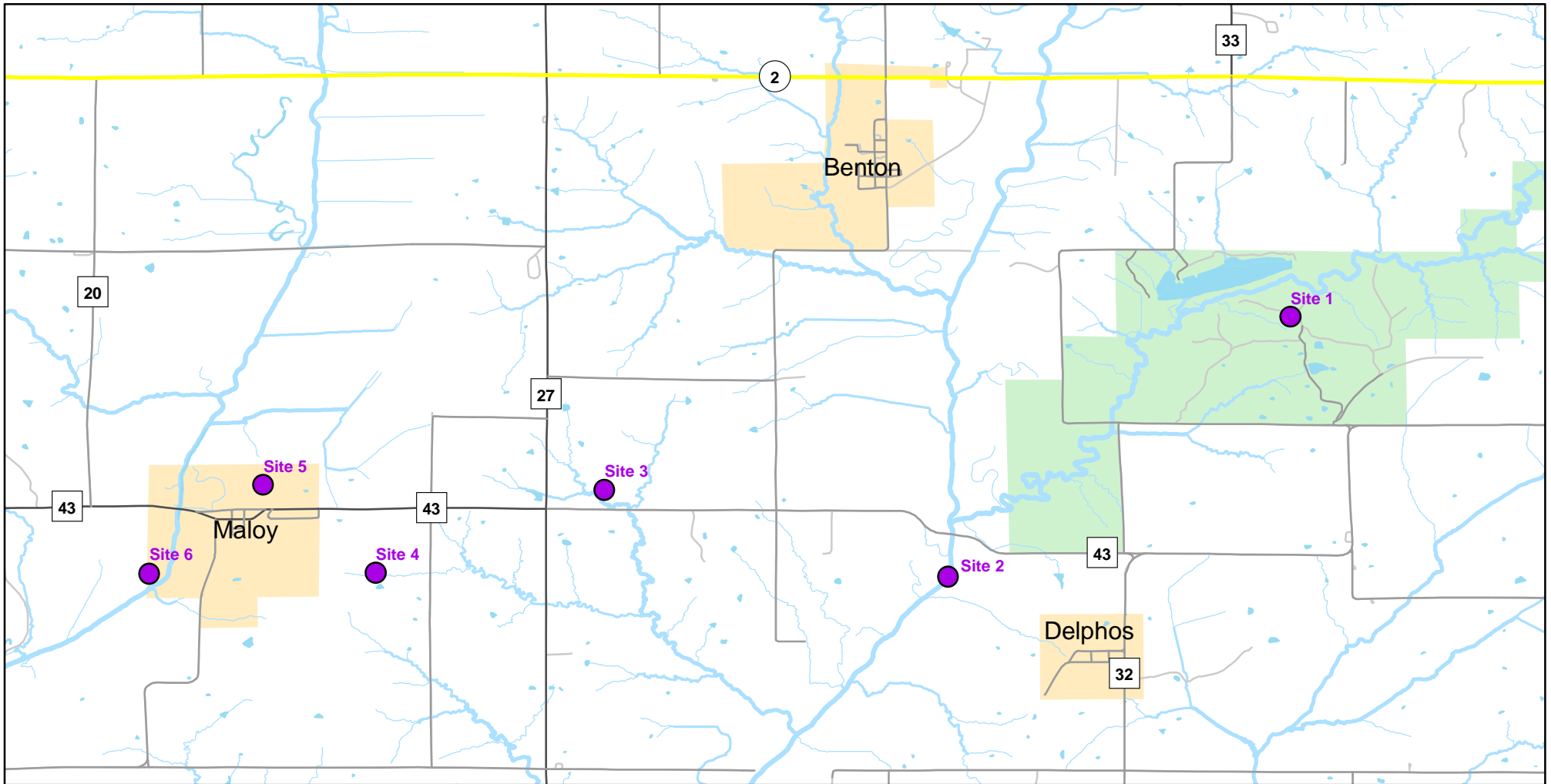




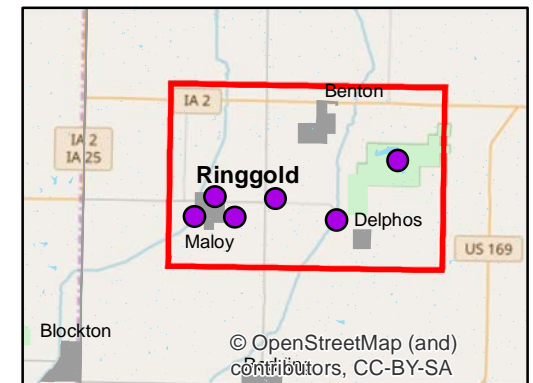
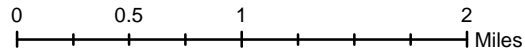
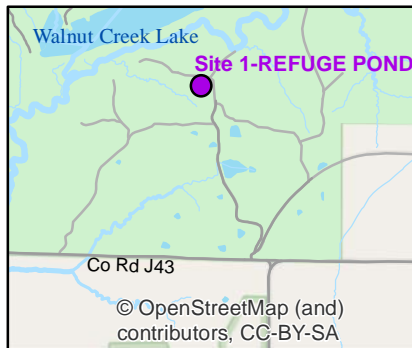
Volunteer Wildlife Monitoring Program (VWMP) Frog

Route ID: 106 County: Ringgold

Click for Google Maps to Site 1: <https://www.google.com/maps/dir/?api=1&destination=40.6915390784,-94.3236486538>



Enlarged View of Site 1

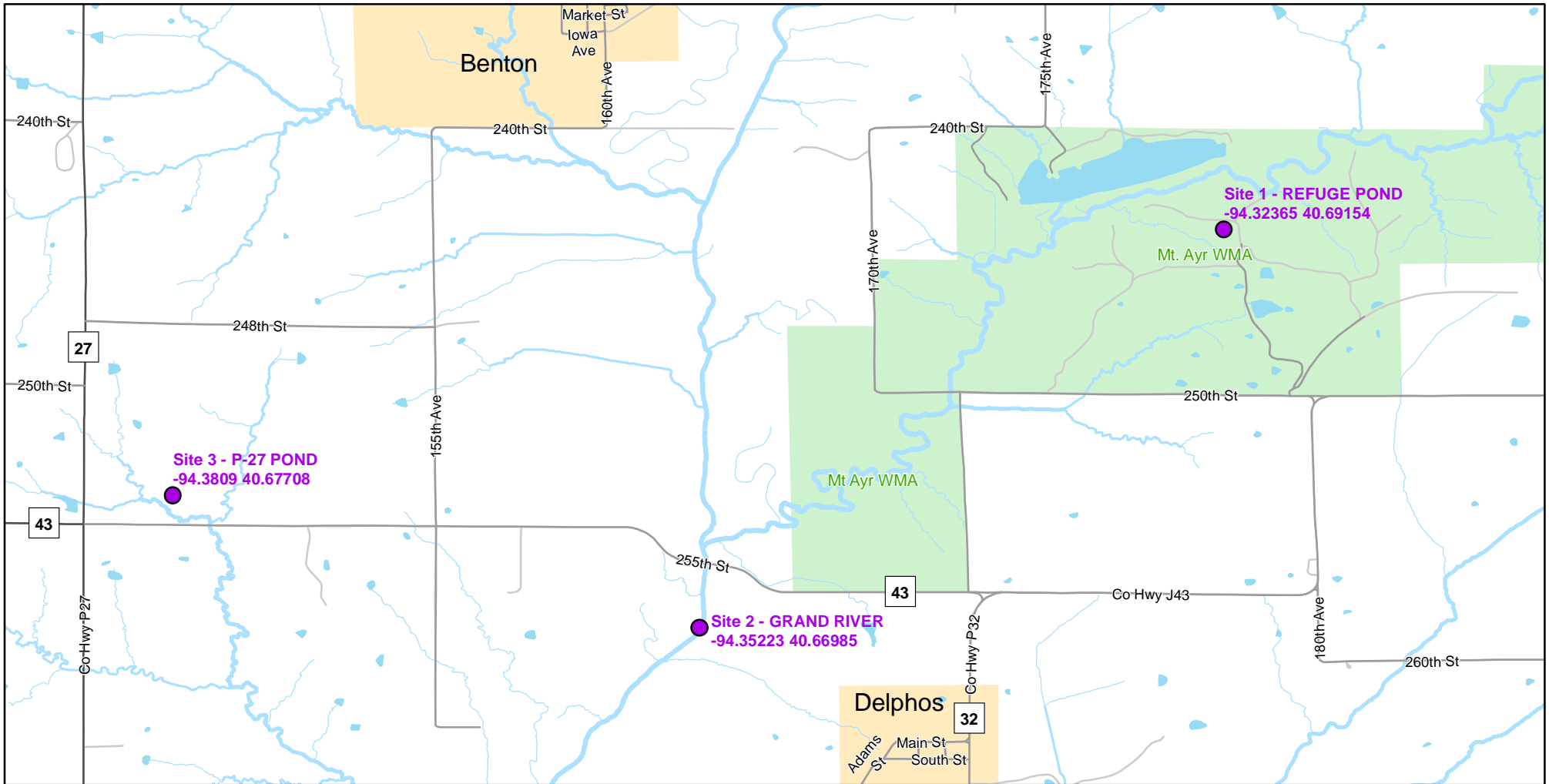




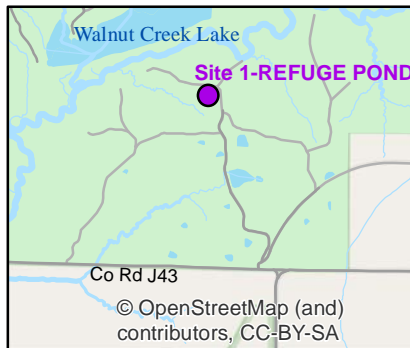
Volunteer Wildlife Monitoring Program (VWMP) Frog

Route ID: 106 County: Ringgold

Click for Google Maps to Site 1: <https://www.google.com/maps/dir/?api=1&destination=40.6915390784,-94.3236486538>

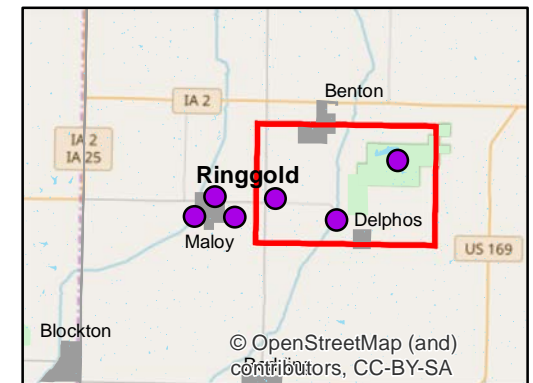
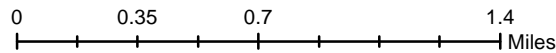


Enlarged View of Site 1



Legend

----- Trails

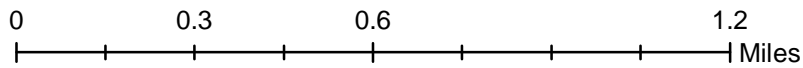
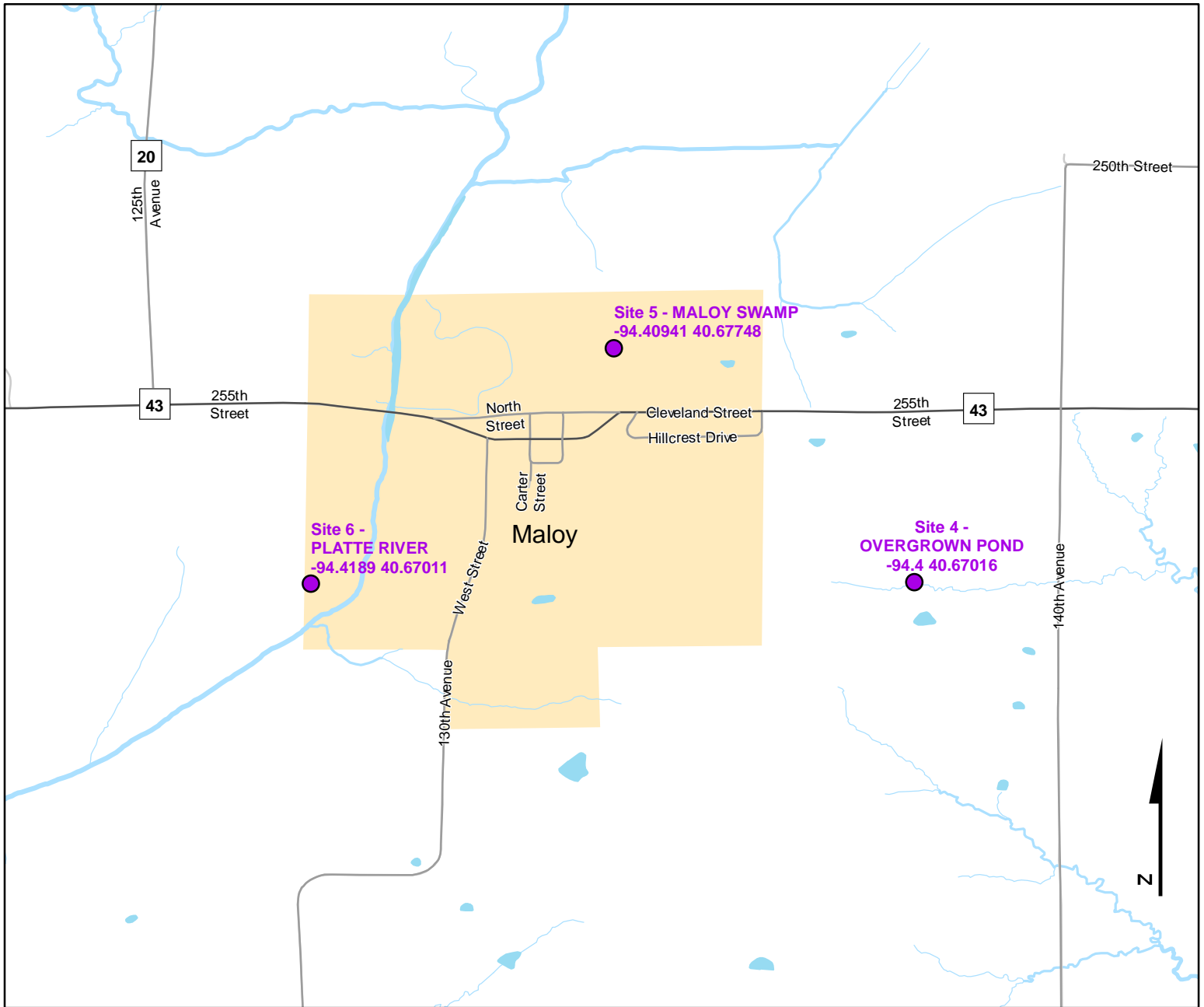




Volunteer Wildlife Monitoring Program (VWMP) Frog and Toad Survey

Route ID: 106 County: Ringgold

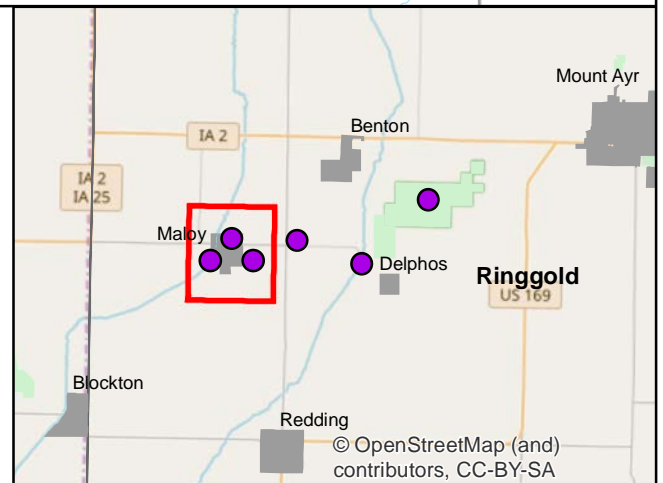
Click for Google Maps to Site 1: <https://www.google.com/maps/dir/?api=1&destination=40.6915390784,-94.3236486538>



Volunteer Wildlife Monitoring Program

Legend

----- Trails





Frog and Toad Call Survey Route Description

Route ID **106**

Established: 1993

Site Number	Name	County	Latitude	Longitude	Directions
1	REFUGE POND	Ringgold	40.6915391	-94.3236487	
2	GRAND RIVER	Ringgold	40.6698512	-94.3522353	
3	P-27 POND	Ringgold	40.6770811	-94.3809032	
4	OVERGROWN POND	Ringgold	40.6701556	-94.3999976	
5	MALOY SWAMP	Ringgold	40.6774775	-94.4094096	
6	PLATTE RIVER	Ringgold	40.6701073	-94.4188967	