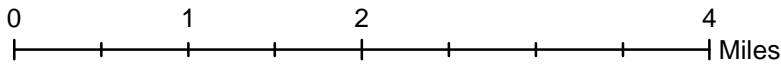
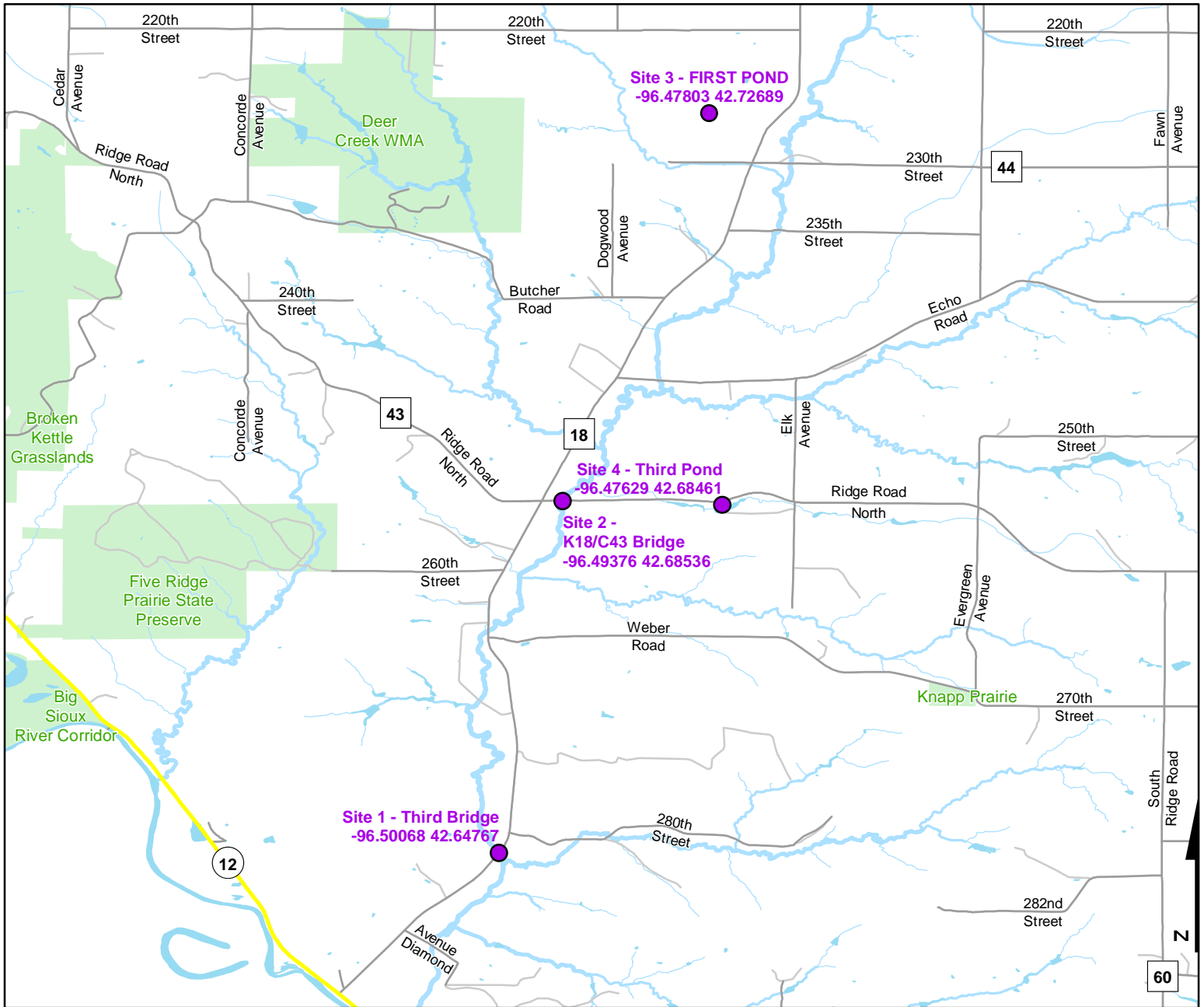




Volunteer Wildlife Monitoring Program (VWMP) Frog and Toad Survey

Route ID: 88 County: Plymouth

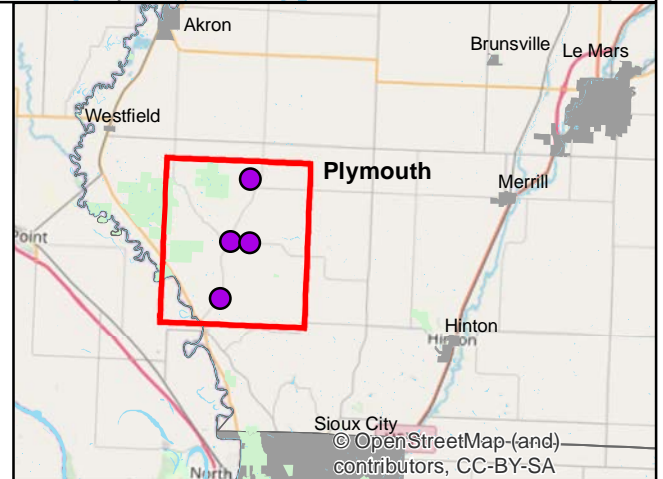
Click for Google Maps to Site 1: <https://www.google.com/maps/dir/?api=1&destination=42.6476694444,-96.500675>



Volunteer Wildlife Monitoring Program

Legend

----- Trails





Frog and Toad Call Survey Route Description

Route ID **88**

Established: 1992

Site Number	Name	County	Latitude	Longitude	Directions
0	JEFFERSON BRIDGE	Plymouth	42.6393598	-96.5171967	
0	GRAVEL POND	Plymouth	42.657935	-96.4145134	
0	BOB LIVERMORE POND	Plymouth	42.5708848	-96.3560099	
1	THIRD BRIDGE	Plymouth	42.657937	-96.5029895	
2	K18/C43 Bridge	Plymouth	42.6853602	-96.4937611	C43 Bridge just east of intersection with K18
3	FIRST POND	Plymouth	42.7268941	-96.478031	
4	THIRD POND	Plymouth	42.6797827	-96.4736326	