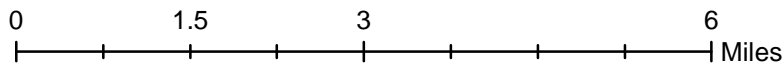
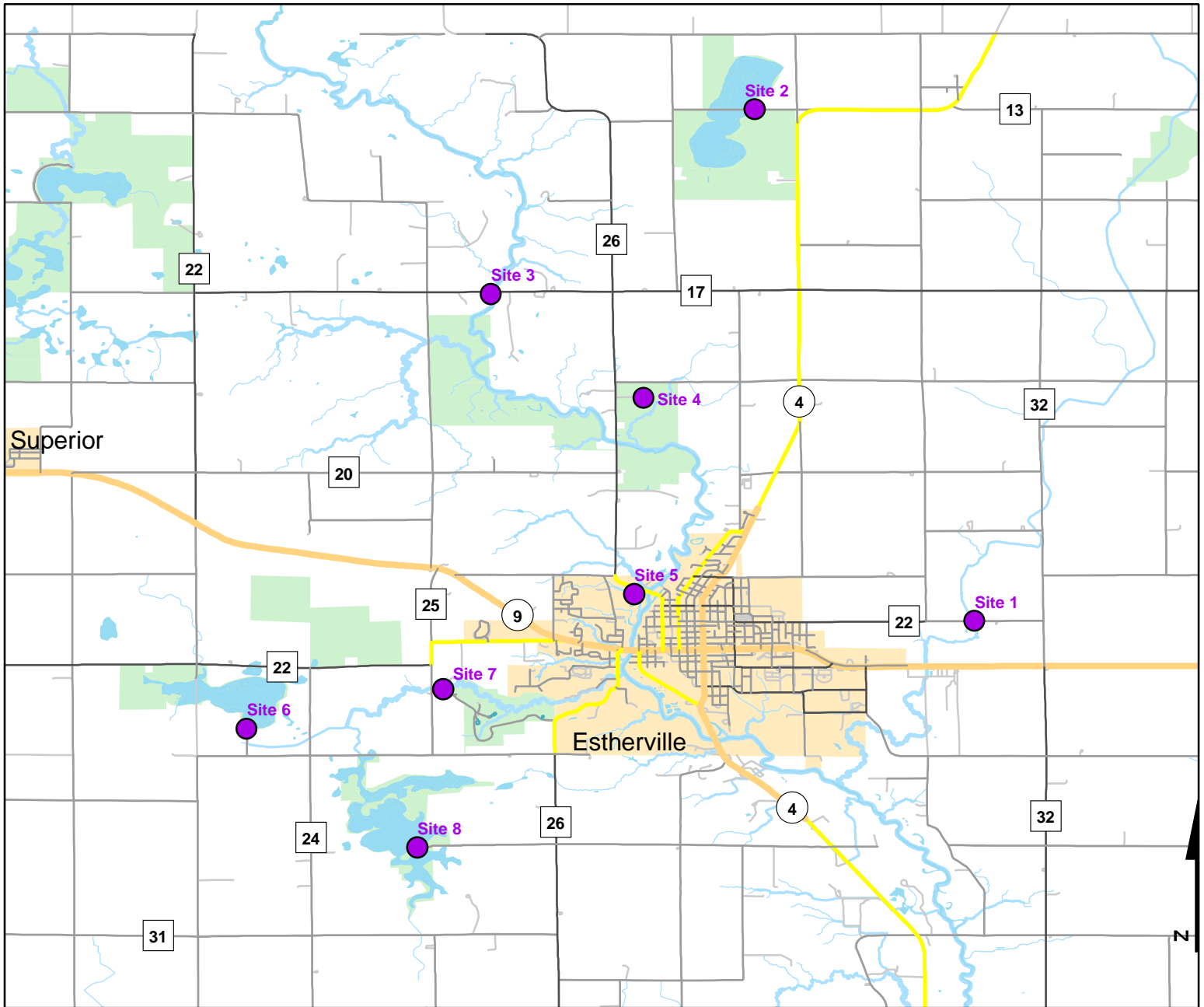




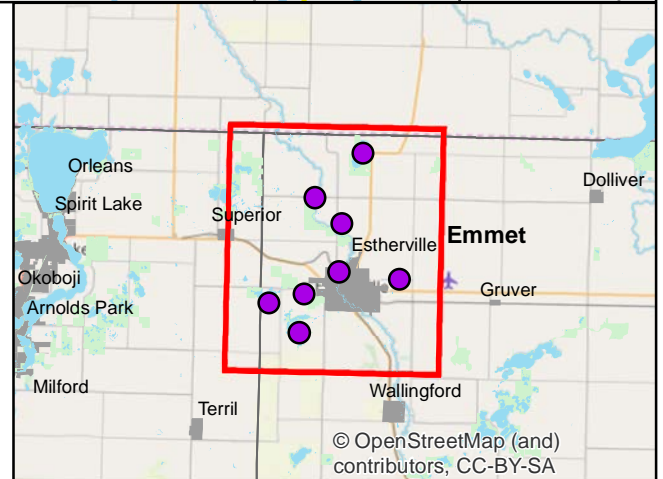
# Volunteer Wildlife Monitoring Program (VWMP) Frog and Toad Survey

Route ID: 15 County: Emmet

Click for Google Maps to Site 1: <https://www.google.com/maps/dir/?api=1&destination=43.406611111111,-94.789175>



  
**Volunteer  
 Wildlife  
 Monitoring  
 Program**

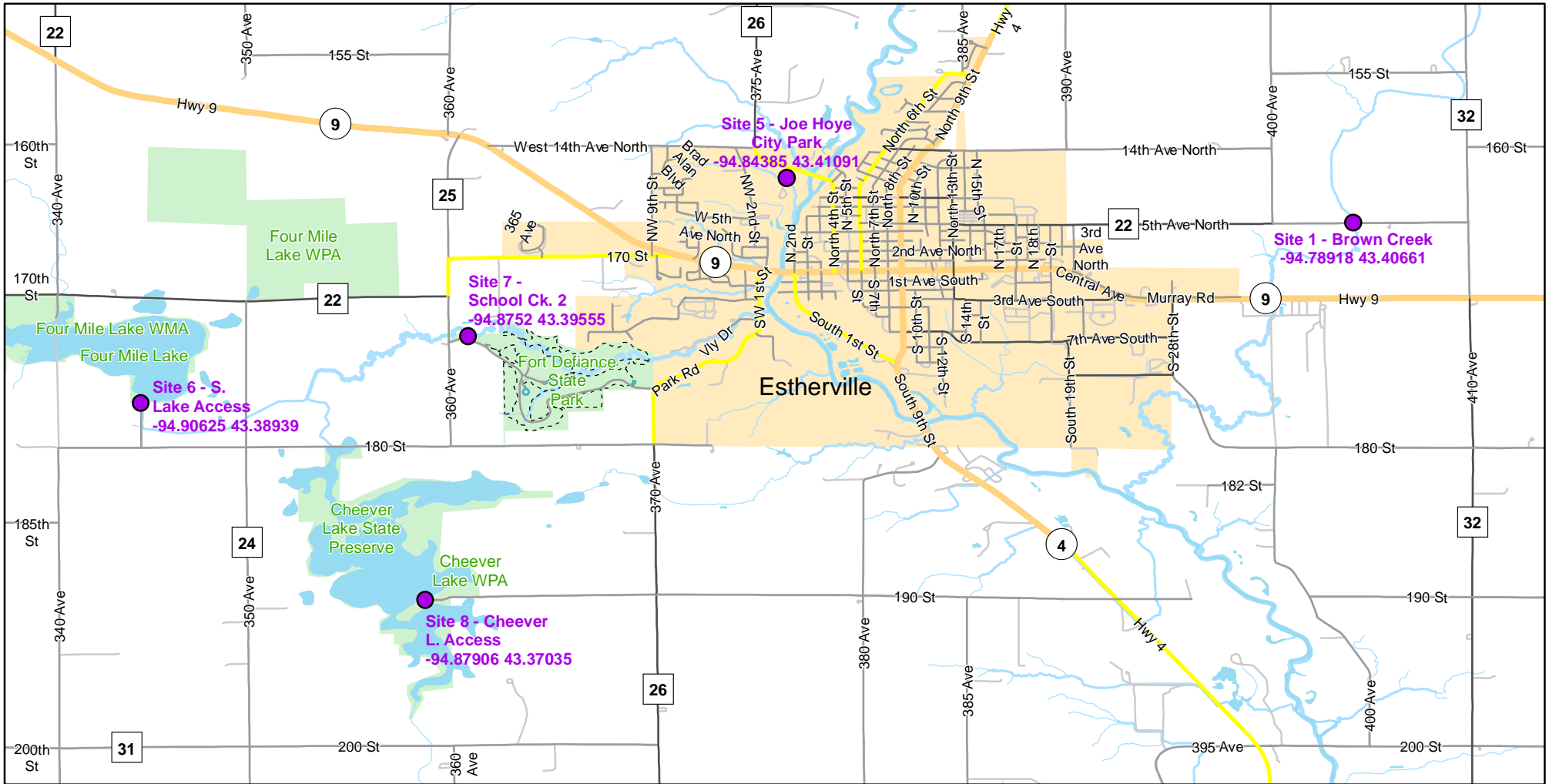




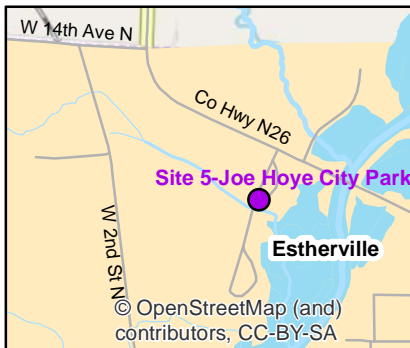
# Volunteer Wildlife Monitoring Program (VWMP) Frog

Route ID: 15 County: Emmet

Click for Google Maps to Site 1: <https://www.google.com/maps/dir/?api=1&destination=43.40661111111,-94.789175>

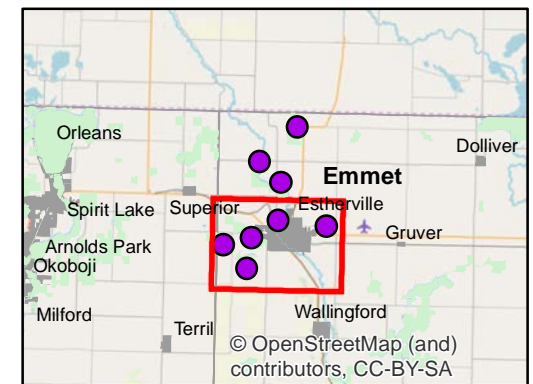
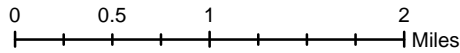


Enlarged View of Site 5



## Legend

----- Trails

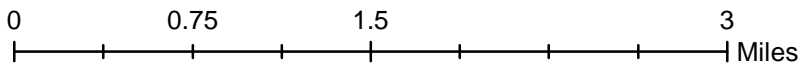
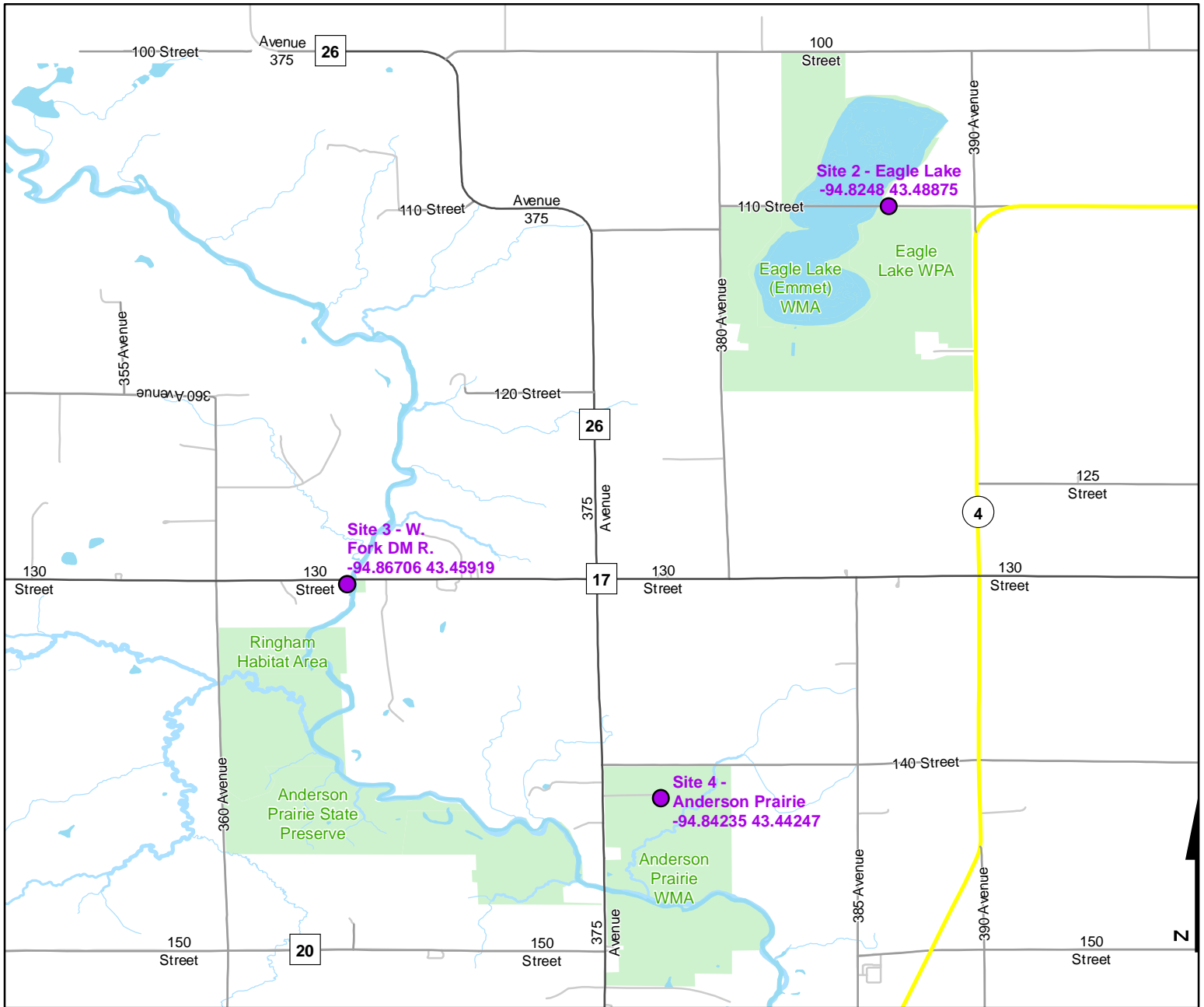




# Volunteer Wildlife Monitoring Program (VWMP) Frog and Toad Survey

Route ID: 15 County: Emmet

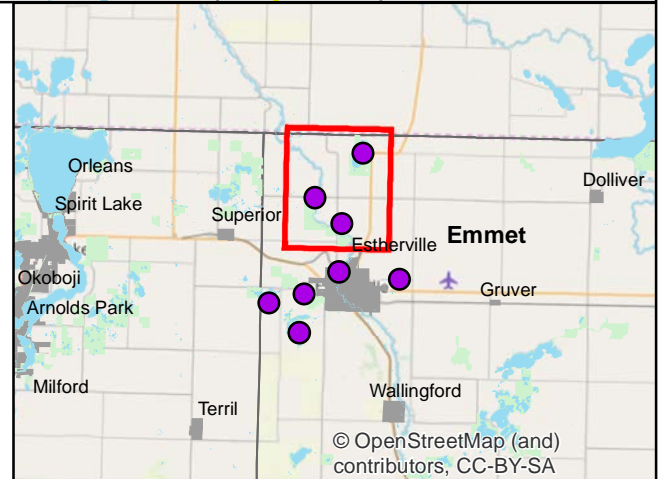
Click for Google Maps to Site 1: <https://www.google.com/maps/dir/?api=1&destination=43.406611111111,-94.789175>



**DNR**  
**Volunteer  
 Wildlife  
 Monitoring  
 Program**

## Legend

----- Trails





# Frog and Toad Call Survey Route Description

Route ID **15**

Established: 1991

Site Number	Name	County	Latitude	Longitude	Directions
0	SCHOOL CK 1	Emmet	43.386794	-94.8711098	
1	BROWN CREEK	Emmet	43.4010808	-94.7920408	
2	EAGLE LAKE	Emmet	43.4832376	-94.8224641	
3	W. FORK DM R.	Emmet	43.4611694	-94.8721387	
4	ANDERSON PRAIRIE	Emmet	43.4392945	-94.8715504	
5	JOE HOYE CITY PARK	Emmet	43.4083216	-94.8416684	
6	S. LAKE ACCESS	Emmet	43.3864969	-94.9003112	
7	SCHOOL CK 2	Emmet	43.3939419	-94.8812108	
8	CHEEVER L. ACCESS	Emmet	43.3650119	-94.8809056	