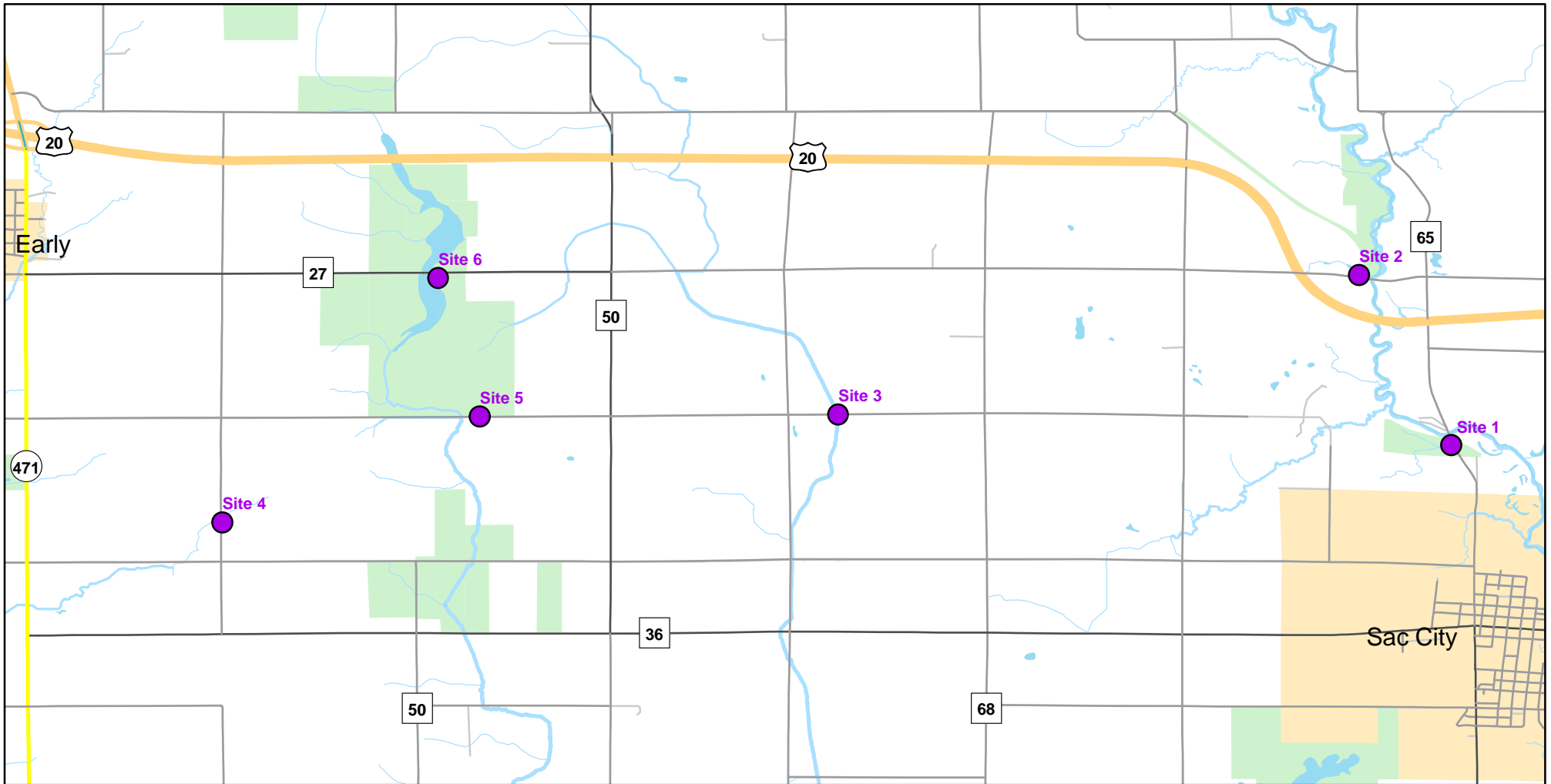




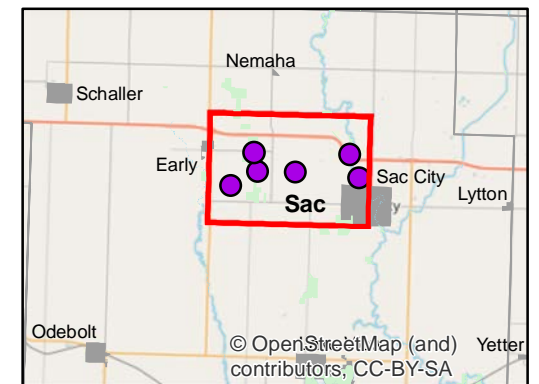
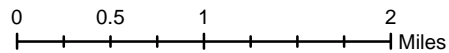
# Volunteer Wildlife Monitoring Program (VWMP) Frog

Route ID: 36 County: Sac

Click for Google Maps to Site 1: <https://www.google.com/maps/dir/?api=1&destination=42.4409707677,-95.0049631647>



Enlarged View of Site 1



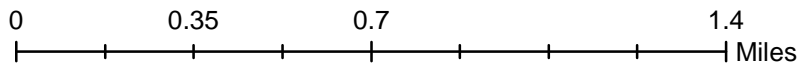
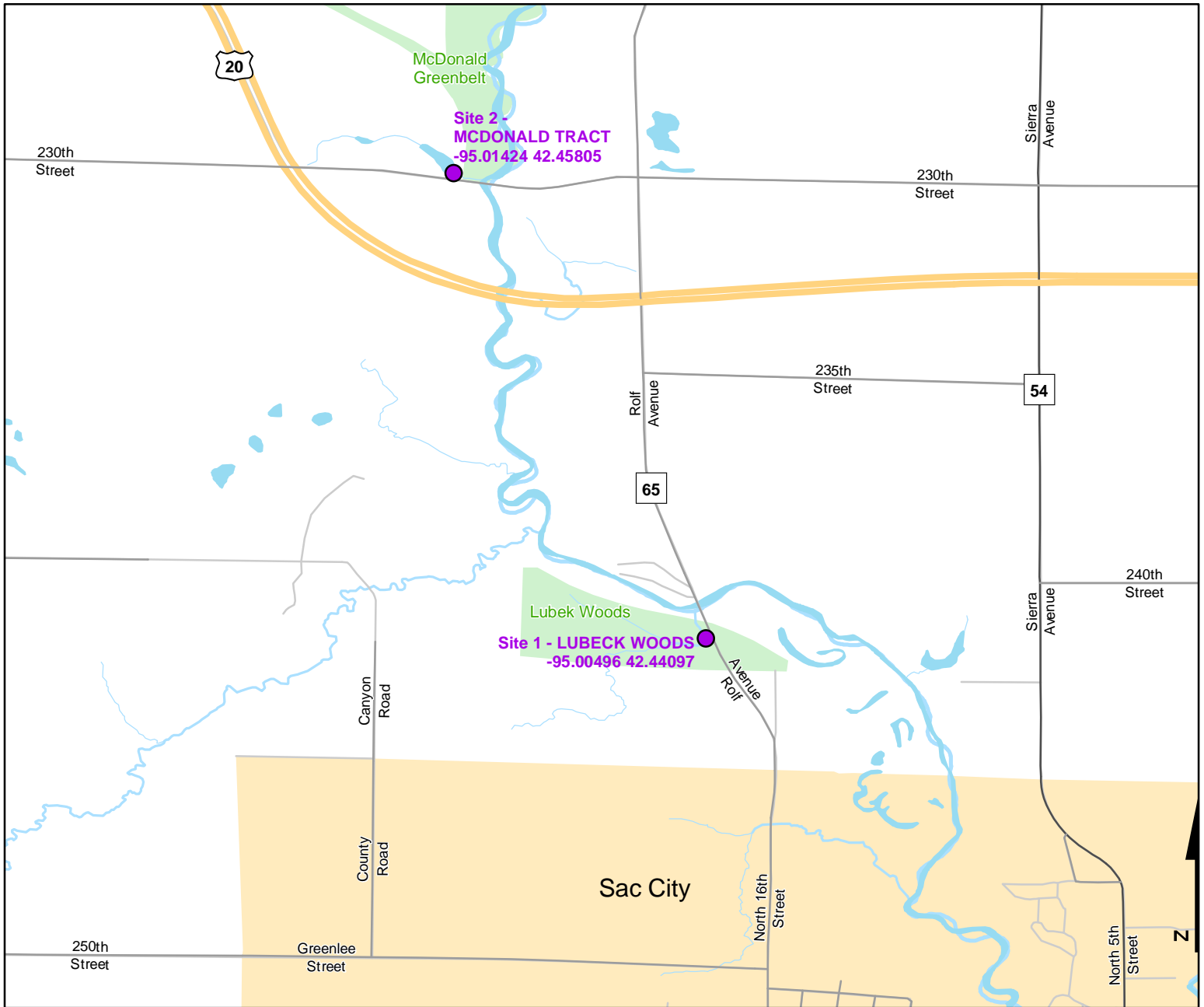
© OpenStreetMap (and) contributors, CC-BY-SA



# Volunteer Wildlife Monitoring Program (VWMP) Frog and Toad Survey

Route ID: 36 County: Sac

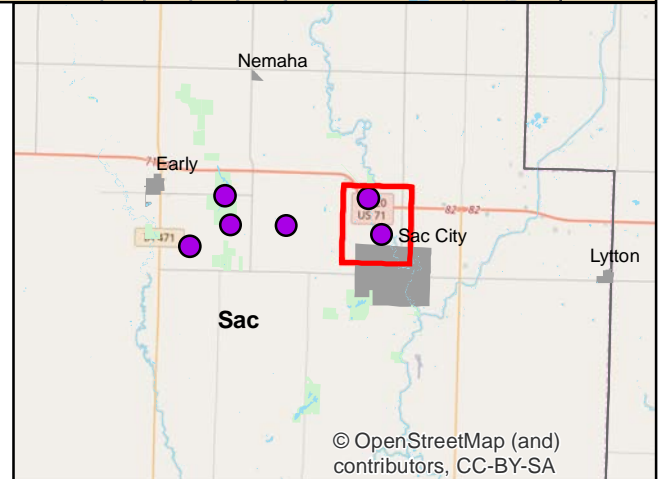
Click for Google Maps to Site 1: <https://www.google.com/maps/dir/?api=1&destination=42.4409707677,-95.0049631647>



**DNR**  
**Volunteer Wildlife Monitoring Program**

## Legend

----- Trails



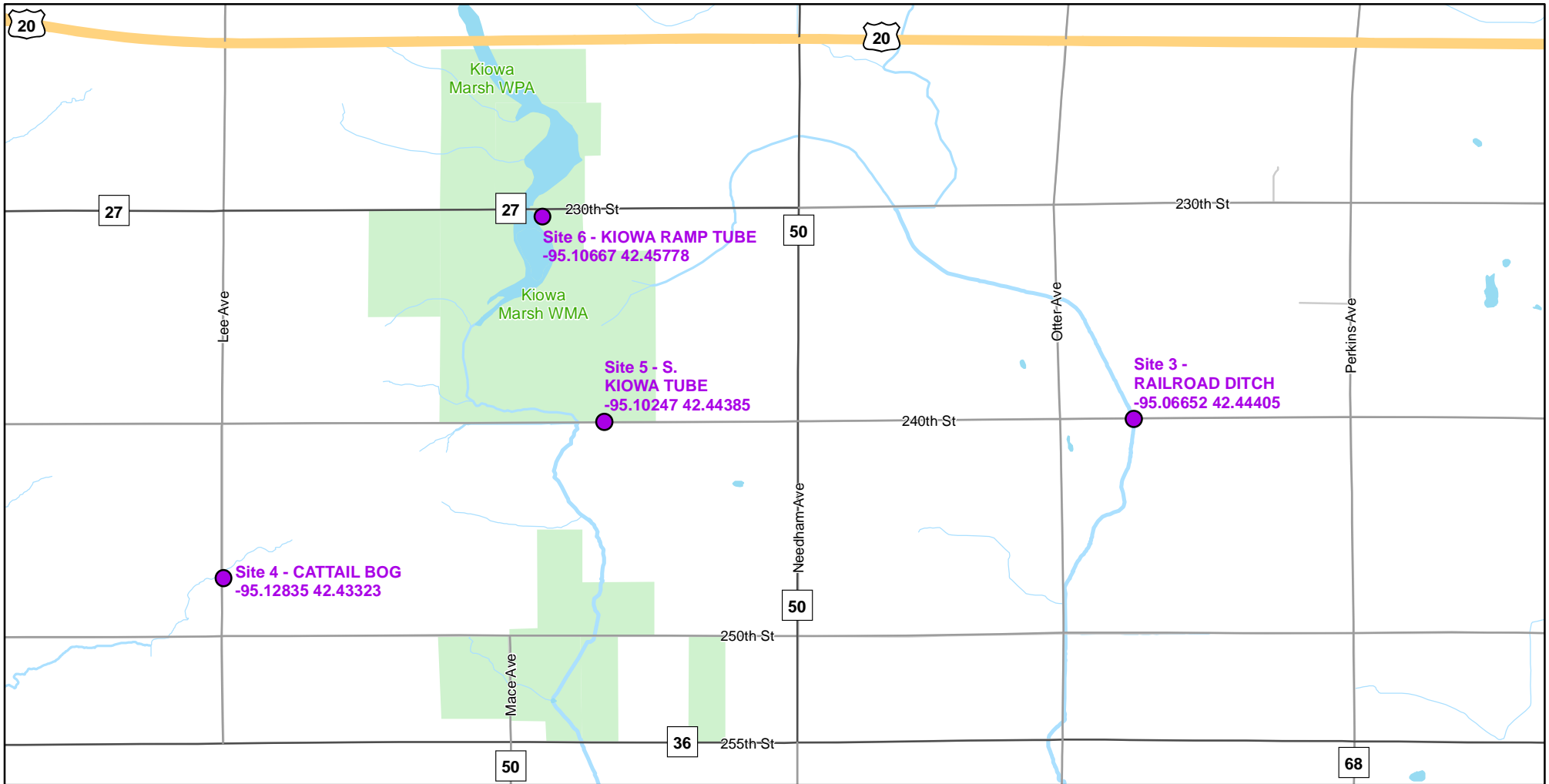
© OpenStreetMap (and contributors), CC-BY-SA



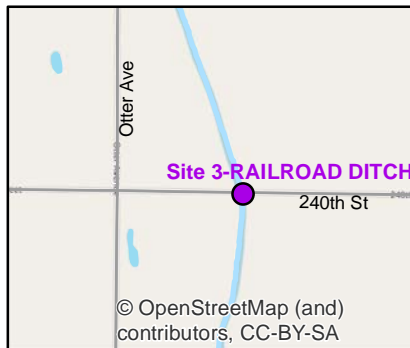
# Volunteer Wildlife Monitoring Program (VWMP) Frog

Route ID: 36 County: Sac

Click for Google Maps to Site 1: <https://www.google.com/maps/dir/?api=1&destination=42.4409707677,-95.0049631647>

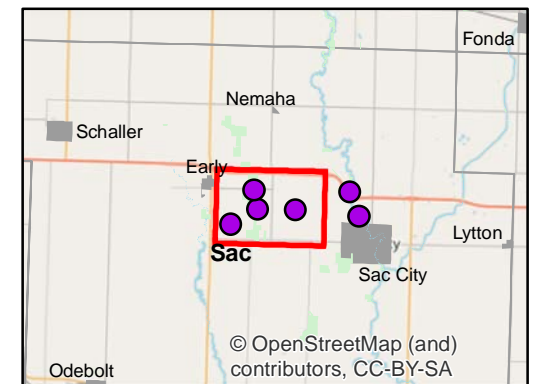
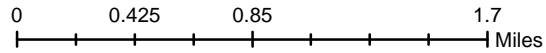


Enlarged View of Site 3



## Legend

----- Trails





# Frog and Toad Call Survey Route Description

Route ID **36**

Established: 1991

Site Number	Name	County	Latitude	Longitude	Directions
1	LUBECK WOODS	Sac	42.4409708	-95.0049632	Pond on North side of service road into Lubeck woods area.
2	MCDONALD TRACT	Sac	42.4580535	-95.0142403	Dam on pond just west of McDonald Greenbelt parking lot.
3	RAILROAD DITCH	Sac	42.4440465	-95.0665247	Field driveway on west side of gravel road, just north of abandoned railroad right-of-way.
4	CATTAIL BOG	Sac	42.4332249	-95.128351	Off of Lee Avenue, approx. 1/4 mile north of the Lee Avenue and 250th intersection
5	S. KIOWA TUBE	Sac	42.4438518	-95.102472	On 240th avenue, just west of Needham Avenue (Co. Hwy. M50 S.) and 240th intersection
6	KIOWA RAMP TUBE	Sac	42.4577781	-95.1066716	Off of county road D27 (230th Street)