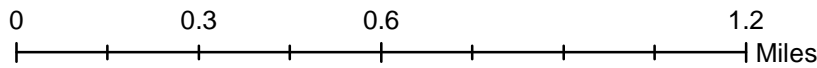
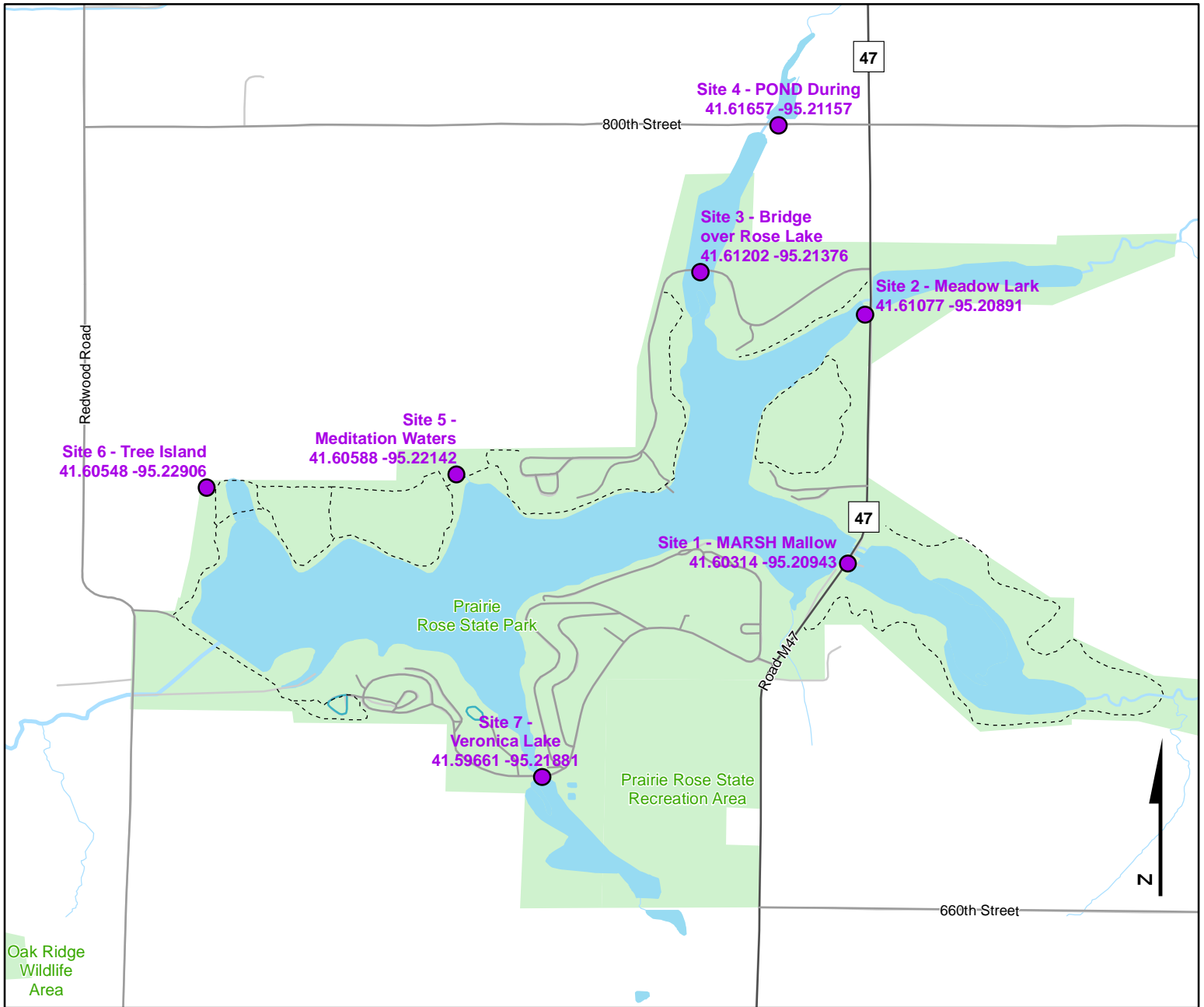




Volunteer Wildlife Monitoring Program (VWMP) Frog and Toad Survey

Route ID: 38 County: Shelby

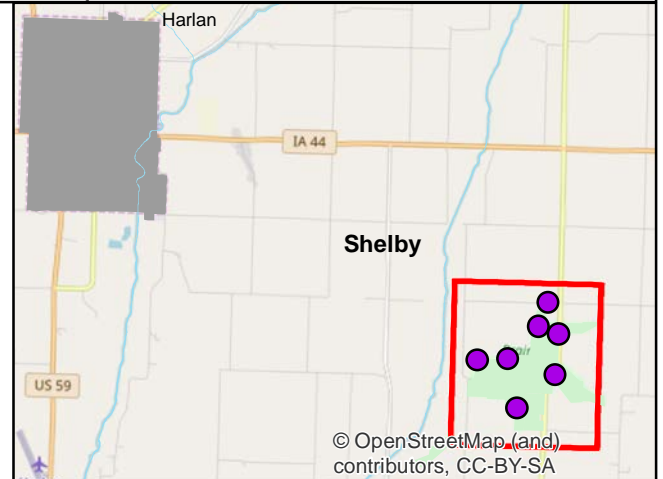
Click for Google Maps to Site 1: <https://www.google.com/maps/dir/?api=1&destination=41.6031442582,-95.2094331314>



DNR
Volunteer Wildlife Monitoring Program

Legend

----- Trails





Frog and Toad Call Survey Route Description

Route ID **38**

Established:

Site Number	Name	County	Latitude	Longitude	Directions
1	MARSH Mallow	Shelby	41.6031443	-95.2094331	
2	Meadow Lark	Shelby	41.6107647	-95.2089132	
3	Bridge over Rose Lake	Shelby	41.6120225	-95.2137565	
4	POND During	Shelby	41.6165678	-95.2115717	
5	Meditation Waters	Shelby	41.6058763	-95.2214183	
6	Tree Island	Shelby	41.6054761	-95.2290604	
7	Veronica Lake	Shelby	41.596614	-95.2188088	