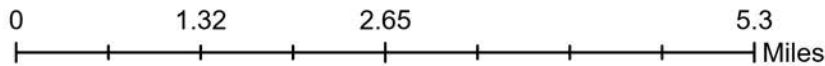
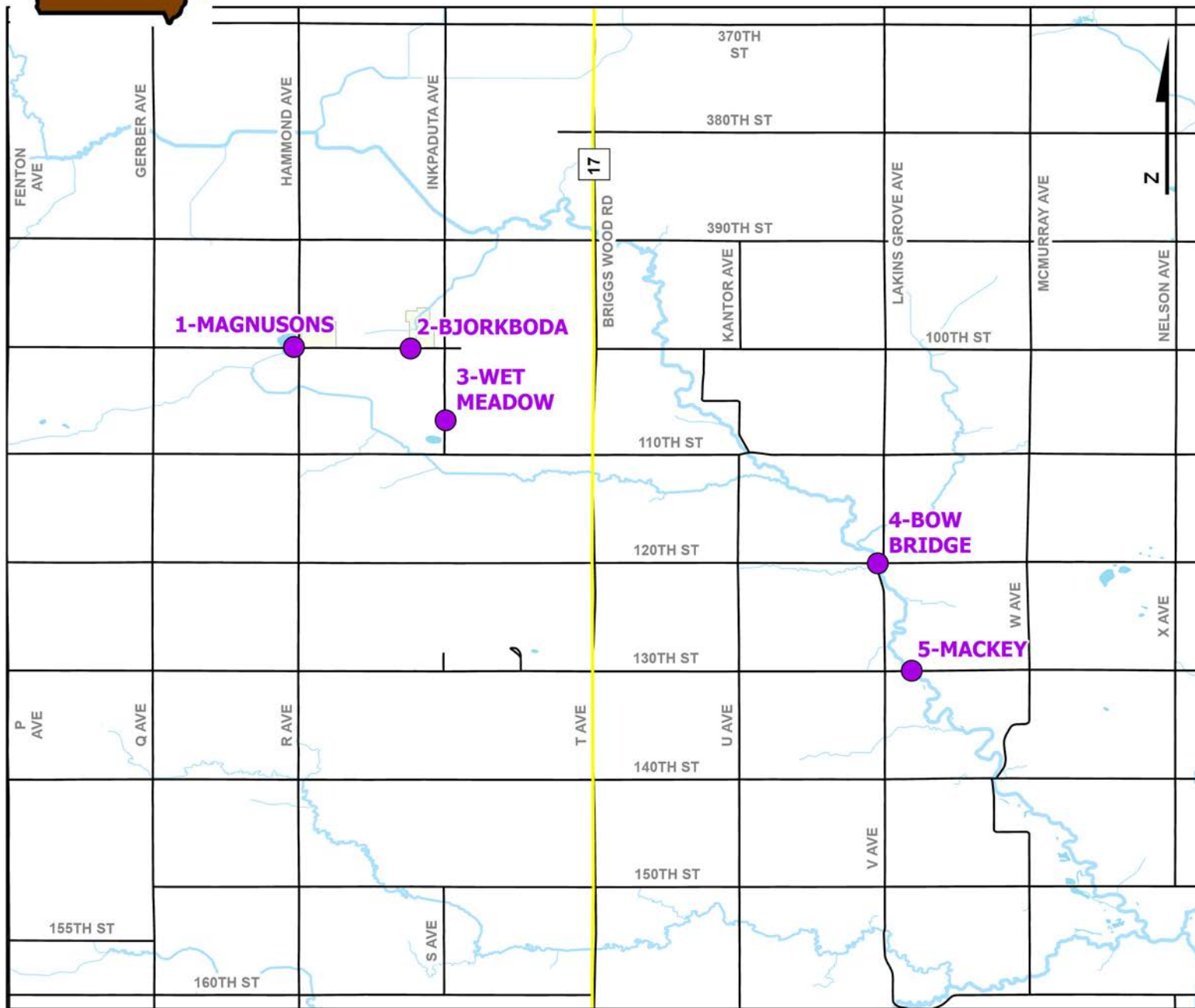


Volunteer Wildlife Monitoring Program (VWMP) Frog and Toad Survey

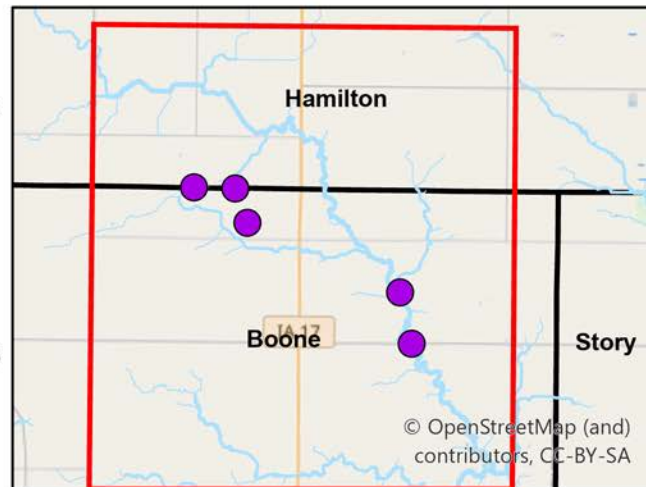


Route ID: 6 County: Boone



Legend

- Trails
- Survey Stops





Frog and Toad Call Survey Route Description

Route ID:

Established:

Site Number	Name	County	Latitude	Longitude	Directions
<input type="text" value="1"/>	<input type="text" value="MAGNUSONS"/>	<input type="text" value="Boone"/>	<input type="text" value="42.2097489"/>	<input type="text" value="-93.8358917"/>	
<input type="text" value="2"/>	<input type="text" value="BJORKBODA"/>	<input type="text" value="Boone"/>	<input type="text" value="42.2095463"/>	<input type="text" value="-93.8202978"/>	
<input type="text" value="3"/>	<input type="text" value="WET MEADOW"/>	<input type="text" value="Boone"/>	<input type="text" value="42.1999611"/>	<input type="text" value="-93.8156073"/>	<input type="text" value="North of buildings that are on the west side of the road."/>
<input type="text" value="4"/>	<input type="text" value="BOW BRIDGE"/>	<input type="text" value="Boone"/>	<input type="text" value="42.1808409"/>	<input type="text" value="-93.7577956"/>	<input type="text" value="1 mile North of Highway 17 from junction E18 and 2 miles East. Right at intersection just west of bridge. North side of road."/>
<input type="text" value="5"/>	<input type="text" value="MACKEY"/>	<input type="text" value="Boone"/>	<input type="text" value="42.1664968"/>	<input type="text" value="-93.753254"/>	<input type="text" value="On E18 at field drive into timber. Just East of bridge"/>