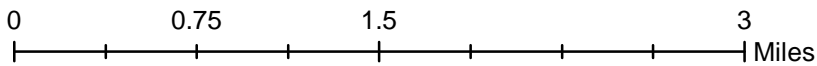
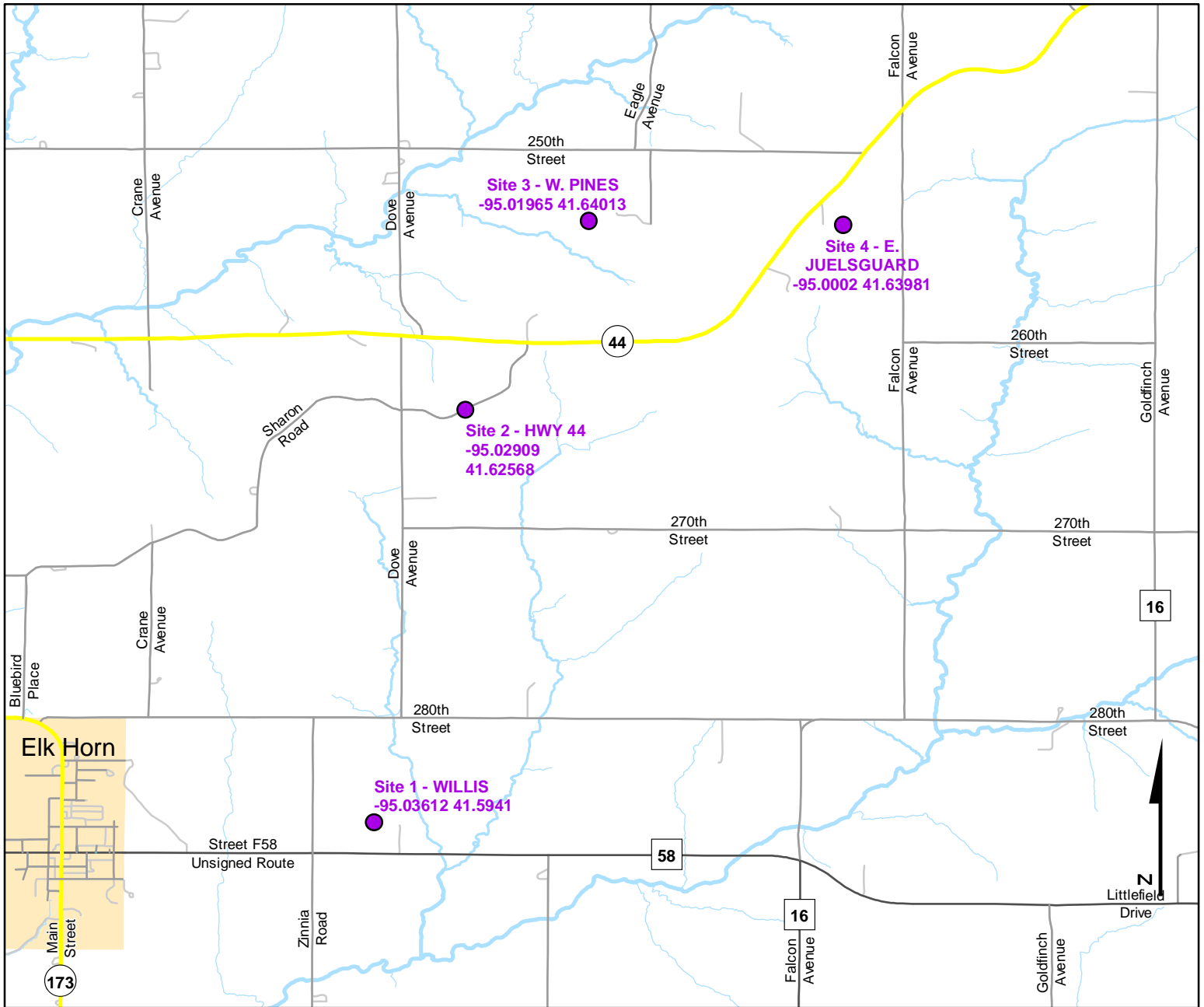




Volunteer Wildlife Monitoring Program (VWMP) Frog and Toad Survey

Route ID: 5 County: Audubon

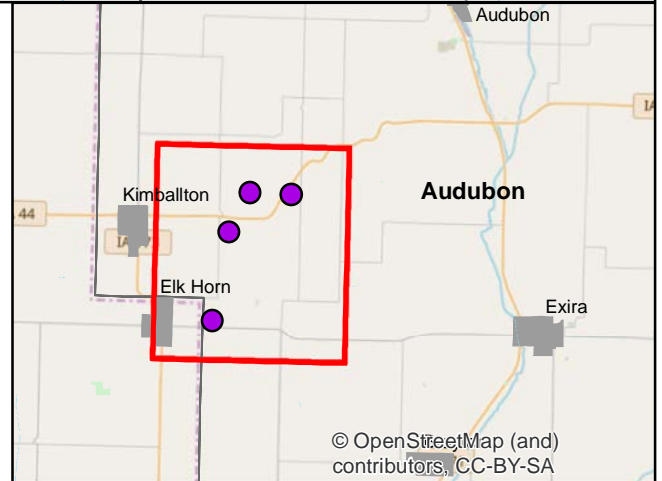
Click for Google Maps to Site 1: <https://www.google.com/maps/dir/?api=1&destination=41.5940991241,-95.0361164665>



DNR
Volunteer Wildlife Monitoring Program

Legend

----- Trails





Frog and Toad Call Survey Route Description

Route ID

Established:

Site Number	Name	County	Latitude	Longitude	Directions
<input type="text" value="1"/>	<input type="text" value="WILLIS"/>	<input type="text" value="Audubon"/>	<input type="text" value="41.5940991"/>	<input type="text" value="-95.0361165"/>	
<input type="text" value="2"/>	<input type="text" value="HWY 44"/>	<input type="text" value="Audubon"/>	<input type="text" value="41.6256767"/>	<input type="text" value="-95.0290886"/>	
<input type="text" value="3"/>	<input type="text" value="W. PINES"/>	<input type="text" value="Audubon"/>	<input type="text" value="41.6401343"/>	<input type="text" value="-95.0196459"/>	
<input type="text" value="4"/>	<input type="text" value="E. JUELSGUARD"/>	<input type="text" value="Audubon"/>	<input type="text" value="41.6398147"/>	<input type="text" value="-95.0002006"/>	