






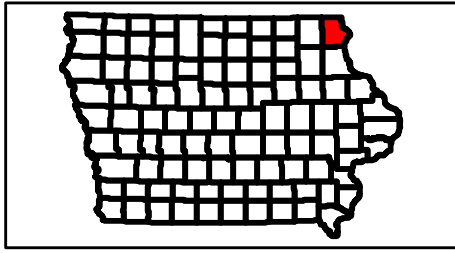
**Pine Creek**  
Allamakee County

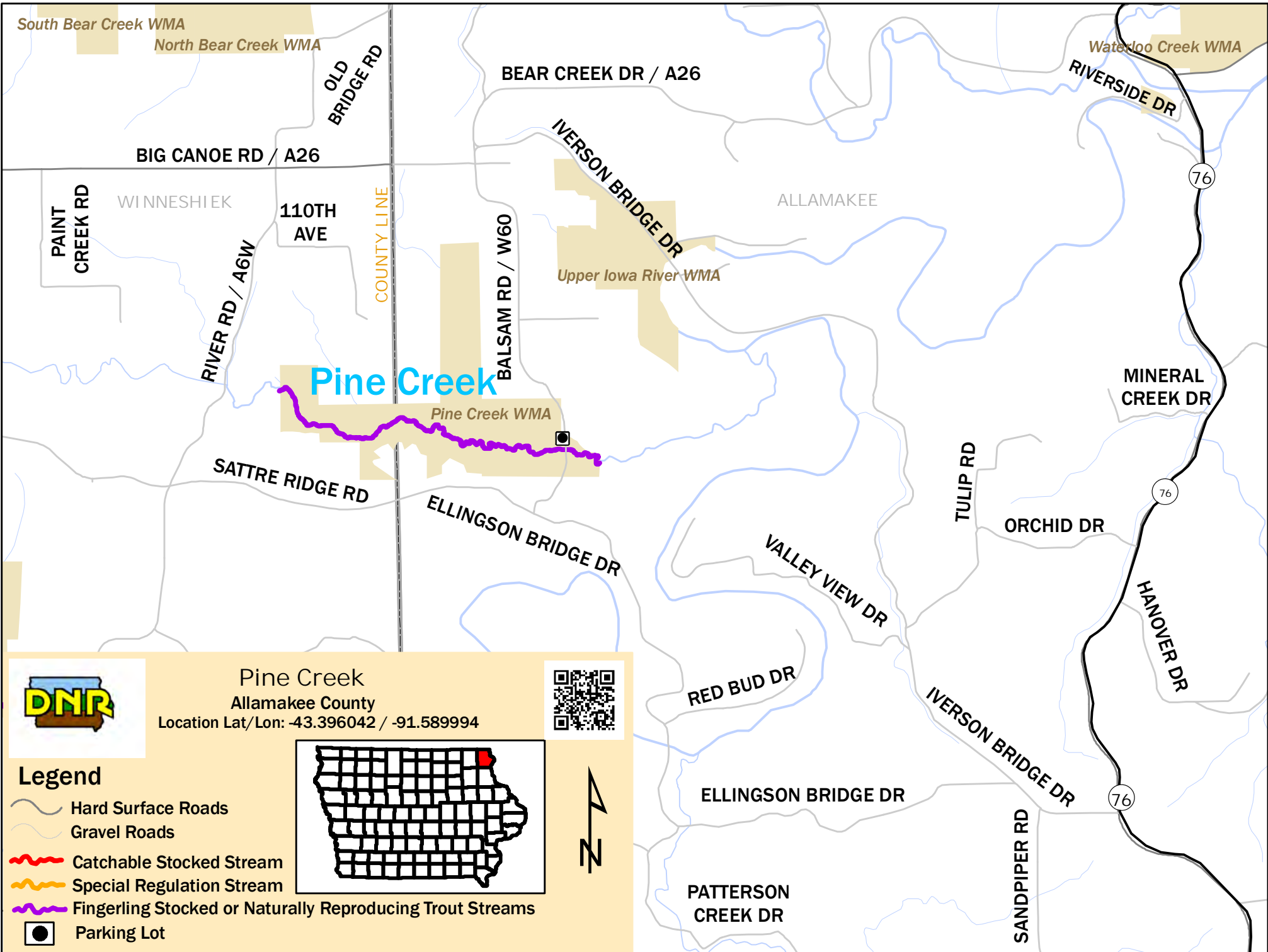
Location Lat/Lon: 43.396042 / -91.589994



**Legend**

-  Public Land
-  Catchable Stocked Stream
-  Special Regulation Stream
-  Fingerling Stocked or Naturally Reproducing Trout Streams
-  Parking Lot





**Pine Creek**  
 Allamakee County  
 Location Lat/Lon: -43.396042 / -91.589994



**Legend**

- Hard Surface Roads
- Gravel Roads
- Catchable Stocked Stream
- Special Regulation Stream
- Fingerling Stocked or Naturally Reproducing Trout Streams
- Parking Lot

