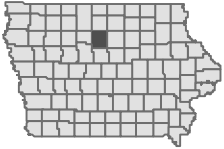


# Lake Cornelia Park

## Lake Cornelia Wright County





Contour interval is two feet.

**Maximum Depth - 20.6 ft**  
**Mean Depth - 9.4 ft**  
**Area - 244 acres**  
**Volume - 2,295 acre-ft**

Lake mapped August 2006  
Depths adjusted to crest  
Horizontal Datum NAD 83  
Coordinates are UTM Zone 15  
Aerial Photos NAIP 2006

### Legend

-  Maximum Depth
-  Boat Ramp
-  Parking Lot
-  County Park

