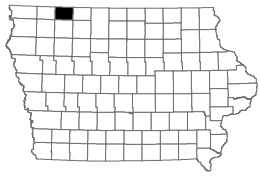



Center Lake Dickinson County




Main lake contour interval is two feet.

Maximum Depth - 17.9 ft
Mean Depth - 12.2 ft
Area - 257 acres
Volume - 3,131.7 acre-ft

Lake mapped June 2006
Depths adjusted to crest elevation
Horizontal Datum NAD 83
Coordinates are UTM Zone 15
ArcGIS 10.0 Basemap Imagery



Depth (ft)



Legend

- Maximum Depth
- Boat Ramp
- WMA



Fisheries
Bureau

Center Lake Complex

